


AS SHOWN



THE NW CORNER OF THE NE QTR. SEC. 4
THE NORTH LINE OF THE NE QTR. SEC. 4
N 88°56'23" E 2854.87'
THE NE CORNER OF THE NE QTR. SEC. 4
THE PLAT OF THE REGRANDED

N 00°18'00" E 719.01'
THE WEST LINE OF THE NE QTR. SEC. 4

D. & J. BAKER
O.R.V. 87, PAGE 505
N 34°36'07" W 275.22'
N 27°01'00" E 350.25'

R=24728.90'
Δ=14°05'20"
L=1009.58'
C LEN=608.02'
BRG=N 47°00'04" W

N 84°02'44" W 440.00'
REF=31.28'
N 26°00'32" S 101.166'
W. & M. JONES
O.R.V. 883, PAGE 415
N 50°13'34" W 682.35'

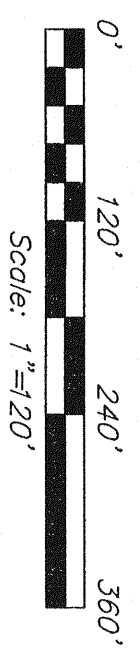
CHRISTINGER ROAD (T.H. 426)
N 28°01'09" E 405.94'
REF=25.43'

123.49 ACRES

S 00°27'00" W 2604.15'

N 57°55'26" W 370.88'
REF=25.43'
N 63°34'59" W 205.89'
THE SOUTH LINE OF THE NE QTR. SEC. 4
S 88°07'27" W 760.40'

THE SE CORNER OF THE NE QTR. SEC. 4

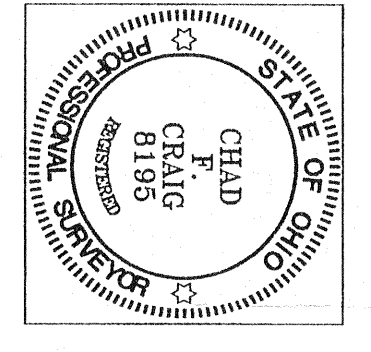


- LEGEND**
- STONE FOUND
 - IRON PIN FOUND
 - ⊕ MAG NAIL SPRING SET
 - △ RAILROAD SPRING SET
 - ✱ 3/8" IRON PIN SET WITH CAP
 - ✱ SWINGED STAKES AND CORNERS, INC.

SURVEY PLAT FOR
MILLER
PART NE QTR. SEC. 4, T-22, R-18
FRANKLIN TOWNSHIP
RICHLAND COUNTY, OHIO
DATE: MAY 2, 2006
G6SINGERR008
SCALE: 1"=120'

BEARINGS ARE BASED ON AN ASSUMED MERIDIAN

NEW SURVEY OF EXISTING PARCEL RICHLAND COUNTY TAX MAP OFFICE MAY 5 2006 INITIAL DATE



Chad F. Craig
SURVEYOR
CHAD F. CRAIG, No. 8195
FOR SHELLEY & CRAIG SURVEYING, INC.
MANCHESTER, OHIO 44020
(419) 328-3544
FAX (419) 328-3885