
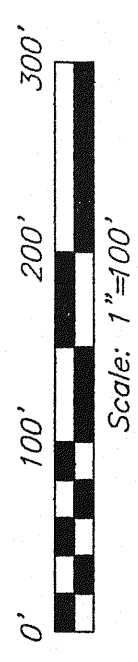


AKR 07



BEARINGS ARE BASED ON AN ASSUMED MERIDIAN



D. & J. COOK  
DEED VOLUME 857, PAGE 810

NOTE: PARCEL "A" HAS 187.69' OF FRONTAGE ON WIGTON ROAD, AND PARCEL "B" HAS 116' OF FRONTAGE ON WIGTON ROAD.

**LEGEND**

- IRON PIN FOUND
- ⊕ MAG NAIL SPIKE SET
- ▲ RAILROAD SPIKE FOUND
- ⊗ 5/8" IRON PIN SET WITH CAP STAMPED "SEILER AND CRAIG, INC."

J. & C. ZIMMER  
DEED VOLUME 508, PAGE 582

PARCEL "B"  
6.46 ACRES

R. & B. BLANTON  
O.R.V. 1456, PAGE 0164

PARCEL "A"  
3.69 ACRES

(3.53 ACRES)

J. & C. ZIMMER  
DEED VOLUME 508, PAGE 582

T. BLUST  
O.R.V. 436, PAGE 606

M. & B. KEEVER  
O.R.V. 1318, PAGE 0086

WEST R/W LINE OF WIGTON ROAD  
CENTERLINE OF EXISTING PAVEMENT FOR WIGTON ROAD


THE PLACE OF BEGINNING PARCEL "A"

THE PLACE OF BEGINNING PARCEL "B"

THE SE CORNER OF THE SW QTR. SEC. 32

APPROVED THIS 21 DAY OF July, 2005

*Burt Weekley*  
BURT WEEKLEY  
MIFFLIN TOWNSHIP ZONING INSPECTOR



SURVEY BY:  
*Douglas C. Seiler*  
DOUGLAS C. SEILER  
SEILER & CRAIG SURVEYING INC.  
50 S. 22 NORTH MAIN STREET  
MANSFIELD, OH 44902  
(419) 525-3664  
FAX (419) 525-3696

NEW SPLIT  
RICHLAND COUNTY  
TAX MAP OFFICE  
MLB 72805  
INDIVIDUAL DATE

NEW SURVEY  
OF EXISTING PARCEL  
RICHLAND COUNTY  
TAX MAP OFFICE  
MLB 72805  
INDIVIDUAL DATE

SURVEY PLAT FOR ZIMMER	
PART SW & SE QTR. SEC. 32, T-23 R-17, MIFFLIN TOWNSHIP RICHLAND COUNTY, OHIO	
DATE: JULY 14, 2005	SCALE: 1"=100'
ZIMMERO5	