


MANFIELD



MANSFIELD-SAVANNAH ROAD (ST. RT. 545)

S 02°31'33" E 617.67'

REF=31.12'

S 88°38'47" W 268.51'

164.85'

S 01°21'13" E

N. J. PRYOR
O.R.V. 1152, PAGE 305

THE SOUTH LINE OF
THE SE QTR. SEC. 26

S 88°39'34" W 1184.15'

PAVONIA WEST ROAD (T.H. 90)

LEGEND

- IRON PIN FOUND
- △ RR SPIKE SET
- ⊕ MAG NAIL SPIKE SET
- ⊗ IRON PIN SET WITH CAP STAMPED "SEILER 6869"

SURVEY PLAT FOR
RICHLAND MOULDED BRICK COMPANY

PART SE & SW QTR SEC. 26 T-22,
R-18 WELLES TOWNSHIP
RICHLAND COUNTY, OHIO

DATE: OCTOBER 2, 2003 SCALE: 1"=120'

BRICK3

NEW SURVEY
RICHLAND COUNTY
TAX MAP OFFICE

DATE: 10/2/03

NEW SURVEY
RICHLAND COUNTY
TAX MAP OFFICE

DATE: 10/2/03

APPROVED THIS 30 DAY OF February, 2004

Edwin K. "Jake" Layfield
WELLER TOWNSHIP
ZONING INSPECTOR

CURVE 1
R=3876.45'
Δ=01°47'00"
L=120.66'
C LEN=120.66'
BRG=S 57°51'35" E

CURVE 2
R=2348.63'
Δ=35°08'08"
L=1440.25'
C LEN=1440.25'
BRG=S 76°19'09" E

CURVE 3
R=2248.63'
Δ=02°33'02"
L=100.10'
C LEN=100.09'
BRG=N 87°26'18" E

RICHLAND MOULDED BRICK COMPANY
DEED VOLUME 912, PAGE 787

THE EAST LINE OF
THE SW QTR. SEC. 26

THE WEST LINE OF
THE SE QTR. SEC. 26

PART SW QTR.
(16.72 ACRES)

PARCEL "A" 27.04 ACRES TOTAL
MINUS PARCEL "B" 0.49 ACRE
NET FOR PARCEL "A" 26.55 ACRES

PART SE QTR.
(7.83 ACRES)

APPROXIMATE CENTERLINE
EASEMENT TO OHIO EDISON
COMPANY DEED VOLUME 486, PAGE 581

TRUSTEES, WOLFORD
CEMETERY

APPROXIMATE CENTERLINE
EASEMENT TO OHIO EDISON
COMPANY DEED VOLUME 428, PAGE 306

THE PLACE OF
BEGINNING
PARCEL "B"

THE PLACE OF
BEGINNING
PARCEL "D"

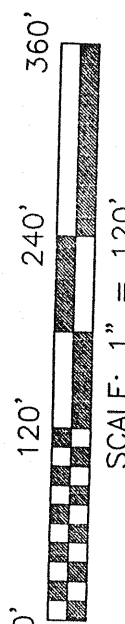
THE PLACE OF
BEGINNING
PARCEL "A"

THE SW CORNER OF
THE SE QTR. SEC. 26

THE SW CORNER OF
THE SE QTR. SEC. 26

THE SW CORNER OF
THE SE QTR. SEC. 26

THE SW CORNER OF
THE SE QTR. SEC. 26



SCALE: 1" = 120'

RICHLAND MOULDED BRICK COMPANY
DEED VOLUME 912, PAGE 787

RICHLAND MOULDED BRICK COMPANY
DEED VOLUME 912, PAGE 787

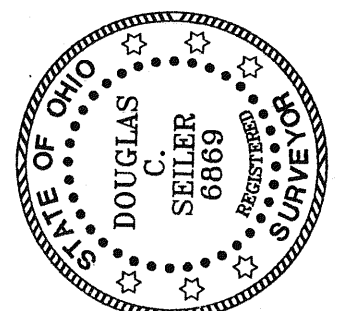
RICHLAND MOULDED BRICK COMPANY
DEED VOLUME 912, PAGE 787

RICHLAND MOULDED BRICK COMPANY
DEED VOLUME 428, PAGE 306

RICHLAND MOULDED BRICK COMPANY
DEED VOLUME 428, PAGE 306

RICHLAND MOULDED BRICK COMPANY
DEED VOLUME 428, PAGE 306

RICHLAND MOULDED BRICK COMPANY
DEED VOLUME 428, PAGE 306



DOUGLAS C. SEILER
PROFESSIONAL SURVEYOR #6869
52-1/2 NORTH MAIN STREET
MANSFIELD, OHIO 44902
(419) 525-3644
FAX (419) 525-3696

2/10/04