
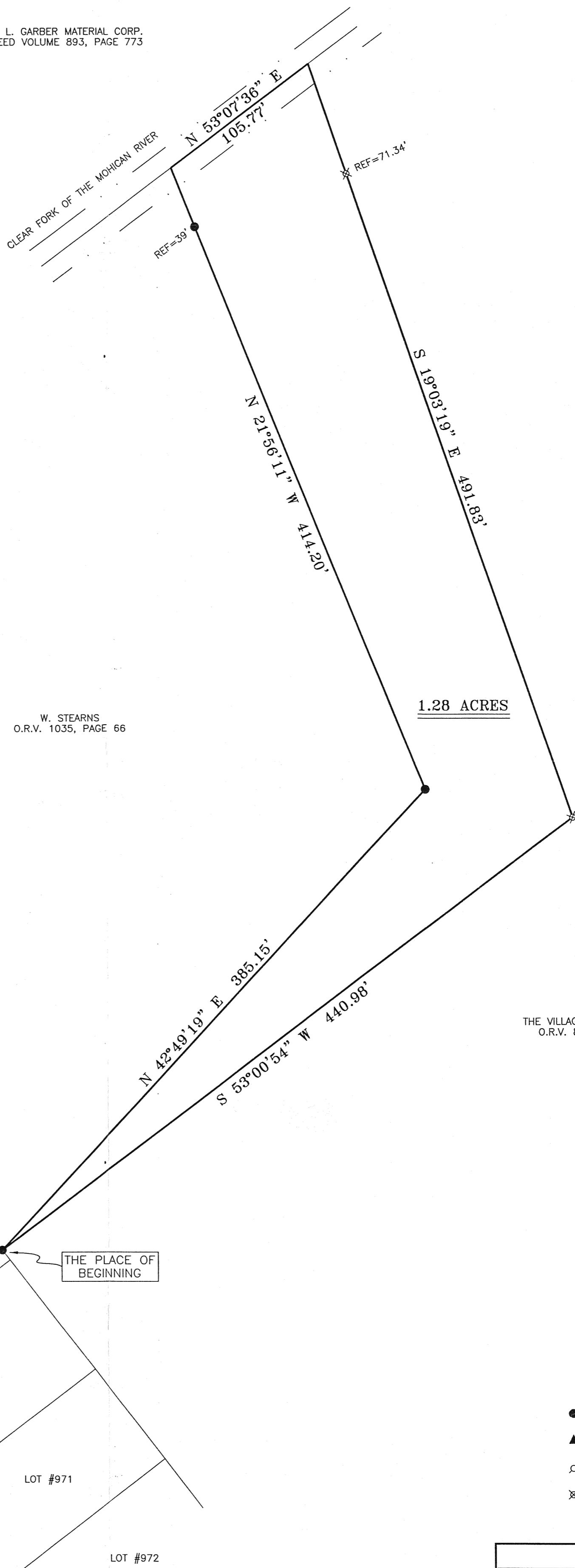


J. L. GARBER MATERIAL CORP.  
DEED VOLUME 893, PAGE 773

NORTH



BEARINGS ARE BASED  
ON SURVEY F-2-324



1.28 ACRES

W. STEARNS  
O.R.V. 1035, PAGE 66

THE VILLAGE OF LEXINGTON  
O.R.V. 830, PAGE 78

LOT #968

LOT #969


LOT #970

LOT #971

LOT #972

THE PLACE OF  
BEGINNING

CLEARFORK HILLS "J"  
SECTION 1, BLOCK "J"  
PLAT VOL. 21 PAGE 164



NEW SPIN  
RICHLAND COUNTY  
TAX MAP OFFICE  
NOV 25 2003  
MANSFIELD, OHIO

*Douglas C. Seiler*

SURVEYED BY: DOUGLAS C. SEILER  
PROFESSIONAL SURVEYOR #6869  
52-1/2 NORTH MAIN STREET  
MANSFIELD, OHIO 44902  
(419) 525-3644  
FAX (419) 525-3696

LEGEND

- IRON PIN FOUND
- ▲ RR SPIKE FOUND
- ⊘ MAG NAIL SPIKE SET
- ⊗ IRON PIN SET WITH CAP  
STAMPED "SEILER 6869"

|  |               |
|--|---------------|
| SURVEY PLAT FOR  |               |
| STEARNS  |               |
| PART NE QTR. SEC. 14, T-20, R-19<br>TROY TOWNSHIP<br>RICHLAND COUNTY, OHIO |               |
| DATE: NOVEMBER 25, 2003  | SCALE: 1"=50' |
| STEARNS3   |               |