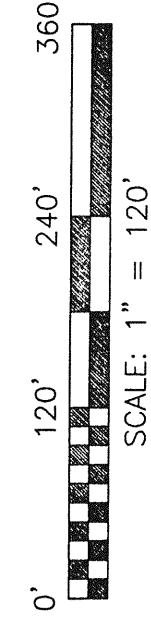



N 0° 00' 00" E



LEGEND

- IRON PIN FOUND
- ☼ PINE TREE
- ⊙ CONCRETE MONUMENT FOUND
- CORNER FENCE POST FOUND
- △ RR SPIKE SET
- ▲ RR SPIKE FOUND
- ♁ MAG NAIL SPIKE SET
- ✕ IRON PIN SET WITH CAP
- ✕ STAMPED "SELLER 6869"

BEARINGS ARE BASED ON AN ASSUMED MERIDIAN

LINDSEY ROAD (T.H. 131)

C. YEAGER
O.R.V. 1107, PAGE 0550

C. SWANK
O.R.V. 472, PAGE 438

C. & B. L. OSBY
O.R.V. 364, PAGE 84

T. & M. STROCKLAND
O.R.V. 1265, PAGE 0141

D. & B. CLIDER
O.R.V. 375, PAGE 274

PARCEL #2
5.79 ACRES

C. & H. GUIL
VOL. 858, P. 183

PARCEL #3
6.82 ACRES

M. BRUMSCHENKEL
VOL. 985, PAGE 125

PARCEL #4
6.66 ACRES

THE SOUTH LINE OF THE SW QTR. SEC. 26

THE NORTH LINE OF THE NW QTR. SEC. 35

T. & J. EKUND
O.R.V. 208, PAGE 869

T. & J. EKUND
O.R.V. 371, PAGE 547

PARCEL #5
5.16 ACRES

PARCEL #6
3.74 ACRES

PARCEL #7
3.70 ACRES

R. & J. CARROLL
O.R.V. 577, PAGE 431

PARCEL #8
3.71 ACRES

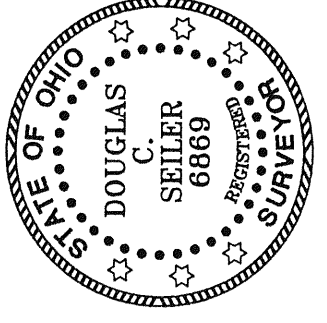
R. & J. CARROLL
O.R.V. 577, PAGE 429

J. & S. BARLOW
O.R.V. 605, PAGE 483

THE GRIEBING FAMILY TRUST
O.R.V. 1191, PAGE 511



SURVEYED BY: *Douglas C. Selzer* 9/24/03
 DOUGLAS C. SELZER
 PROFESSIONAL SURVEYOR #5669
 1000 W. MAIN STREET
 MANSFIELD, OHIO 44902
 (419) 525-3644
 FAX (419) 525-3696



APPROVED THIS 23RD DAY OF August, 2003
Michael K. ...
 MIKE DIEMER
 TROY TOWNSHIP

SURVEY PLAT FOR
 NITZSCHE
 PT. SW QTR. SEC. 26 & PT. NW QTR.
 SEC. 35, T-20, R-19, TROY TOWNSHIP
 RICHLAND COUNTY, OHIO
 DATE: JUNE 5, 2003
 SCALE: 1"=120'