


NORTH



BEARINGS ARE BASED ON AN ASSUMED MERIDIAN AND ARE INTENDED TO BE USED FOR ANGULAR DETERMINATION ONLY.

D. AND J. SWARTZ
DEED VOL. 887, PG. 808



SCALE: 1" = 100'

N 89°06'04" W 1322.48'

20 ACRES PER DEED
007-49-075-15-000
ORV 493, P. 225
(PARCEL 2)

THE EAST LINE OF
THE SE QUARTER
SECTION 22

ALAN L. MILLER
O.R.V. 1230, PG. 435

**SURVEY
FOR
MILLER
30.12 ACRES
TOTAL**

(20.06 ACRES
BY SURVEY)

D. AND J. SWARTZ
DEED VOL. 788, PG. 403

S 01°25'45" W 990.50'

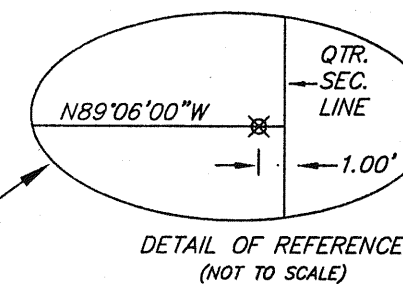
N 01°11'42" E 990.50'

- LEGEND
- IRON PIN FOUND
 - WOODEN FENCE POST FOUND
 - ⊗ 5/8" IRON PIN SET WITH CAP STAMPED "SEILER 6869"

(10.06 ACRES
BY SURVEY)

12' WIDE EASEMENT
FOR DRIVEWAY PURPOSES
(ORV 493, P. 225, PARCEL 1)

10 ACRES PER DEED
007-49-075-14-000
ORV 493, P. 225
(PARCEL 1)



THE PLACE
OF BEGINNING

REF=1.00'
(SEE DETAIL)

BOWMAN STREET (C.H. 215)

12' WIDE EASEMENT
FOR DRIVEWAY/ROAD PURPOSES
(ORV 493, P. 225, PARCEL 1)
& (ORV 154, P. 844)

S 89°06'00" E 1326.53'

G. AND R. MARTIN
O.R.V. 154, PG. 944

THE SE CORNER OF
THE SE QUARTER
SECTION 22


N 01°11'42" E
330.50'

THE NORTH LINE OF
THE NE QUARTER
SECTION 27

G. AND R. MARTIN
O.R.V. 154, PG. 844

Douglas C. Seiler 7/10/03

SURVEY BY: DOUGLAS C. SEILER
PROFESSIONAL SURVEYOR #6869
52-1/2 NORTH MAIN STREET
MANSFIELD, OHIO 44902
(419) 525-3644
FAX (419) 525-3696



NEW SURVEY
OF EXISTING PARCEL
RICHLAND COUNTY
TAX MAP OFFICE
EAK 7-11-03
INITIAL DATE

SURVEY PLAT FOR	
MILLER	
PART SE QTR. SECTION 22, T-23, R-19	
CASS TOWNSHIP	
RICHLAND COUNTY, OHIO	
DATE: JUNE 12, 2003	SCALE: 1"=100'
MILLER03.DWG	