
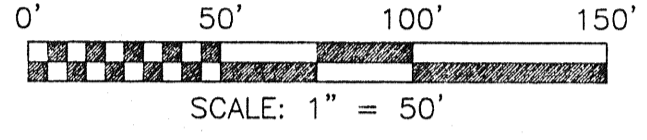


NORTH



BEARINGS ARE BASED ON AN ASSUMED MERIDIAN



J. & V. SANDS
O.R.V. 272, PAGE 260

J. & V. SANDS
O.R.V. 165, PAGE 289

K. TENNIS
O.R.V. 1164, PAGE 189

K. TENNIS
O.R.V. 1164, PAGE 189

LOT #18

LOT #19

LOT #20

LOT #21

LOT #22

LOT #23

LOT #24

LOT #25

S 88°34'43" E 625.63'

N 03°34'13" E 445.86'

S 03°15'36" W 478.57'

6.64 ACRES

M. & W. HEYMAN
O.R.V. 40, PAGE 207

THE SOUTH LINE OF THE NE QTR. SEC. 24

N 85°32'38" W 627.86'

THE PLACE OF BEGINNING

THE SE CORNER OF THE NE QTR. SEC. 24

N 85°32'38" W 1446.44'


JOHN BEER ALLOTMENT
PLAT VOLUME 14, PAGE 9

LEGEND

- IRON PIN FOUND
- ▲ RR SPIKE FOUND
- ⊗ 5/8" IRON PIN SET WITH CAP STAMPED "SEILER 6869"

Douglas C. Seiler

SURVEYED BY: DOUGLAS C. SEILER
PROFESSIONAL SURVEYOR #6869
52 1/2 NORTH MAIN STREET
MANSFIELD, OHIO 44902
(419) 525-3644
FAX (419) 525-3696



NEW SPLIT
RICHLAND COUNTY
TAX MAP OFFICE
E.W. 6-27-03
INDIAN DATE

SURVEY PLAT FOR	
HEYMAN	
PART NE QTR. SEC. 24, T-21, R-18 MADISON TOWNSHIP RICHLAND COUNTY, OHIO	
DATE: MAY 20, 2003	SCALE: 1"=50'
HEYMAN03	