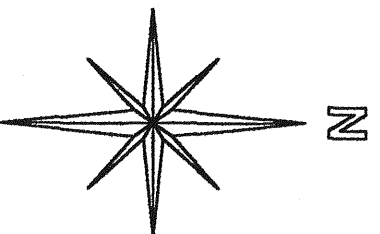


**SOUTHEAST QUARTER
SECTION 15 T-22 R-18
FRANKLIN TOWNSHIP
RICHLAND COUNTY, OHIO**



F. & D. MILLER
88.9979 AC.
D. V. 695 PG. 539

L. E. & M. E. OSWALT
40.00 AC.
ORV 323 PG. 176

BASIS OF BEARING:
SURVEY INDEX F-3-59

**12.46
ACRES**

**12.45
ACRES**

C. & C. KISSEL
37.75 AC.
665/383

L. D. FERREE
42.445 AC.
ORV 162 PG. 300

MATTHEW J. & MICHELLE L. DINSMORE
9.90 ACRES
ORV 1031 PG. 51

B. & D. MOBLEY
ORV 1109 PG. 685
2.05 ACRES

RICK E. BELCHER
2.05 ACRES
ORV 1054 PG. 69

SANDSTONE ENTERPRISES
ORV 960 PG. 578
31.715 ACRES


0.18 AC.
1.00 AC.
242.18'
N 83°25'52" W
S 85°11'17" E
27.80'
S 85°11'17" E
160.00'
S 85°11'17" E
160.00'
S 1°42'45" W
(0.17 AC.)
N 2°45'2" E
258.00'
N 5°51'39" E
87.00'
N 85°06'20" W
252.72'
S 85°06'20" E
248.00'
S 5°51'39" W
87.00'
S 2°45'5" W
269.00'
N 85°06'20" W
258.00'
C. & S. MOUNTS
1.59 AC.
N 85°06'20" W
269.00'
S 2°29'13" W
252.05'
S 85°06'20" E
270.17'
S 2°13'21" W
252.10'
S 2°11'12" W
245.31'
S 2°45'2" W
2682.00'
S 13°49'50" W
827.78'
S 89°10'58" E
629.00'
N. E. 1/4
531.16' S. E. 1/4
N 89°10'58" W
699.69'
4.80'
849.10'

C/L T. H. 231
(CHESROWN RD.)


NEW SPLIT
RICHLAND COUNTY
TAX MAP OFFICE
DATE 1-14-03
INITIAL

LEGEND:

- - 5/8 INCH REBAR W/CAP
STAMPED "PS 7016" SET
- - EXISTING IRON PIN



STEVEN H. RIEDEL
OHIO SURVEYOR 7016
MARCH 27, 2003
RFR155ED



SOUTH LINE SEC. 15

EAST LINE SEC. 15

