

APPROVED THIS 12 DAY OF March 2003.

JIM WALKER
SANDUSKY TOWNSHIP ZONING INSPECTOR

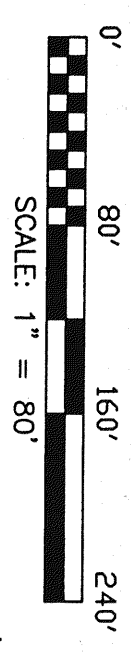

APPROVED THIS 4 DAY OF March 2003.

KENT FLEMING
SPRINGFIELD TOWNSHIP ZONING INSPECTOR

THE NE CORNER OF
THE SE QTR. SEC. 24

N 0 0 0 0

BEARINGS ARE BASED ON
AN ASSUMED MERIDIAN



P. C. FRALEY
O.R.V. 439, PAGE 466




P. C. FRALEY
O.R.V. 439, PAGE 466

PART SE QUARTER SECTION 24
SANDUSKY TOWNSHIP

PART SW QUARTER SECTION 19
SPRINGFIELD TOWNSHIP

SURVEYED FOR TRANSFER
10.00 ACRES
TOTAL

- LEGEND
- IRON PIN FOUND
 - ▲ RR SPIKE FOUND
 - ♁ MAG NAIL SPIKE SET
 - ✕ IRON PIN SET WITH CAP
 - ✕ STAMPED "SEILER 6869"



SURVEYED BY: DOUGLAS C. SEILER
PROFESSIONAL SURVEYOR #6869
22-1/2 NORTH MAIN STREET
MANSFIELD OHIO 44902
(419) 525-3644
FAX (419) 525-3696

Douglas C. Seiler
3/03/03

NEW SPILT
RICHLAND COUNTY
TAX MAP OFFICE
EAY 3-13-03
INDOR DATE

SURVEY PLAT FOR	
PROPERTY TRANSFER	
PT. SE QTR. SEC. 24, T-20, R-20, SANDUSKY TWP., & PT. SW QTR. SEC. 19, T-21, R-19, SPRINGFIELD TWP., RICHLAND COUNTY, OHIO	
DATE: FEBRUARY 18, 2003	SCALE: 1"=80'
CAUDIL02	