

KOCHHEISER ROAD
(TOWNSHIP HIGHWAY 325)

N 90°00'00" E 2661.38'

THE NORTH LINE OF
THE NE QTR. SEC. 32

THE NE CORNER OF
THE NE QTR. SEC. 32

THE PLACE OF
BEGINNING

THE NW CORNER OF
THE NE QTR. SEC. 32

THE EAST LINE OF
THE NE QTR. SEC. 32

S 00°46'35" E 2615.19'

THE NE QUARTER
OF SECTION 32
159.97 ACRES

DEER RIDGE GOLF CLUB
ORV 218, PAGE 158

N 00°47'22" W 2622.45'

THE WEST LINE OF
THE NE QTR. SEC. 32

THE SW CORNER OF
THE NE QTR. SEC. 32

THE SOUTH LINE OF
THE NE QTR. SEC. 32

S 89°50'38" W 2660.70'

THE SE CORNER OF
THE NE QTR. SEC. 32


LEGEND

- IRON PIN FOUND
- ▲ RR SPIKE FOUND
- WOODEN FENCE POST FOUND


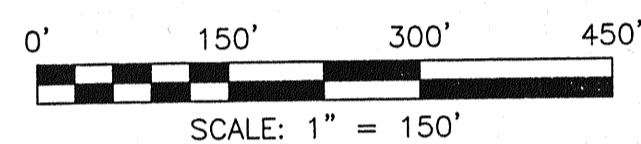
THIS PLAT REPRESENTS A RE-SURVEY OF THE
PREMISES TRANSFERRED BY ORV 218, PAGE 158.

PERMANENT PARCEL #060-63-001-18-000.

NORTH



BEARINGS ARE BASED ON AN ASSUMED
MERIDIAN AND ARE INTENDED TO BE USED
FOR ANGULAR DETERMINATION ONLY.



Douglas C. Seiler 3/03/03
BY: DOUGLAS C. SEILER
PROFESSIONAL SURVEYOR #8869
52-1/2 NORTH MAIN STREET
MANSFIELD, OHIO 44902
(419) 525-3644
FAX (419) 525-3696

NEW SURVEY
OF EXISTING PARCEL
RICHLAND COUNTY
TAX MAP OFFICE
EAK 3-3-03
INITIAL DATE

SURVEY PLAT FOR PROPERTY TRANSFER	
THE NE QTR. SEC. 32, T-20, R-18 VILLAGE OF BELLVILLE OHIO	
DATE: MARCH 3, 2003	SCALE: 1"=150'
DEER.dwg	