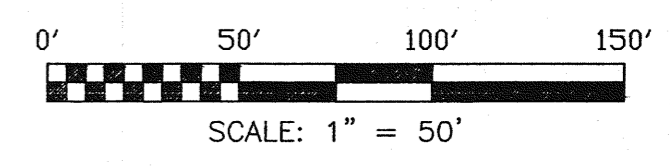



W. H. HARRY
O.R.V. 112, PAGE 211

THE EAST LINE OF
THE SW QTR. SEC. 27

NORTH



BEARINGS ARE BASED ON
AN ASSUMED MERIDIAN

LEGEND

- IRON PIN FOUND
- ▲ RAILROAD SPIKE FOUND
- △ RAILROAD SPIKE SET
- ⊗ 5/8" IRON PIN SET WITH CAP STAMPED "SEILER 6869"

S 88°46'10" E 682.56'

REF=25'

N 00°51'47" W 735.80'

PARCEL "C"
10.38 ACRES

S 00°08'51" W 572.56'

E. J. ALEXANDER
O.R.V. 771, PAGE 296

S 82°56'06" W 300.17'

REF=25'

THE PLACE OF
BEGINNING
PARCEL "C"

S 73°18'09" W 388.32'

HARLAN ROAD (COUNTY HIGHWAY 293)

PARCEL "B"
5.00 ACRES

S 00°51'47" E 286.11'

N 00°08'51" E 395.20'

N 86°36'34" E 665.68'
S 86°36'34" W 665.68'

REF=25'

THE PLACE OF
BEGINNING
PARCEL "B"

PARCEL "A"
4.88 ACRES

S 00°51'47" E 289.53'

N 00°08'51" E 352.23'

THE SOUTH LINE OF
THE SW QTR. SEC. 27


REF=20.02'

THE PLACE OF
BEGINNING
PARCEL "A"

THE SE CORNER OF
THE SW QTR. SEC. 27

S 87°58'13" E 659.66'

CRIMSON ROAD (TOWNSHIP HIGHWAY 296)



Douglas C. Seiler
12/23/02
SURVEY BY: DOUGLAS C. SEILER
PROFESSIONAL SURVEYOR #6869
52-1/2 NORTH MAIN STREET
MANSFIELD, OHIO 44902

06-1-15-03
Burt Weekley

NEW SPLIT
RICHLAND COUNTY
TAX MAP OFFICE
EAK 1-15-03

NEW SURVEY
OF EXISTING PARCEL
RICHLAND COUNTY
TAX MAP OFFICE
1-15-03 EAK

APPROVED THIS _____ DAY OF _____, 2002

BURT WEEKLEY

SURVEY PLAT FOR
HUFF AND GEISEL
PART SW QTR. SEC. 27, T-23, R-17
MIFFLIN TOWNSHIP
RICHLAND COUNTY, OHIO