
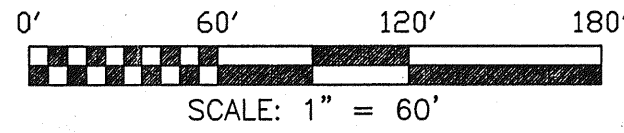


NORTH



BEARINGS ARE BASED ON THE RIGHT OF WAY PLANS FOR COOK ROAD ON FILE AT THE RICHLAND COUNTY TAX MAP OFFICE AND ARE INTENDED TO BE USED FOR ANGULAR DETERMINATION ONLY.



J. & S. SCHUTTERA
O.R.V. 424, PAGE 34

COOK ROAD
(CO. HWY. 134)

THE NE CORNER OF
THE SW QTR. SEC. 35

S 37°04'05" E 22.67'
S 88°57'26" W 237.58'
N 84°17'00" E 225.00'

0.05 ACRE

THE PLACE OF
BEGINNING

RICHLAND COUNTY
O.R.V. 396, PAGE 689

A. SUBLETT
O.R.V. 378, PAGE 50

J. & L. CALDERHEAD
DEED VOLUME 561, PAGE 627

THE EAST LINE OF
THE SW QTR. SEC. 35

S 00°08'36" E 528.53'


N 00°08'36" W 308.43'

N 83°02'34" W 113.40'

S 64°20'18" W 144.72'

N 58°44'37" W 158.63'

S 87°41'37" W 1024.44'



LEGEND

- IRON PIN FOUND
- ▲ RR SPIKE FOUND
- ⊘ MAG NAIL SPIKE SET
- ⊗ IRON PIN SET WITH CAP STAMPED "SEILER 6869"

Douglas C. Seiler 12/20/02
 SURVEYED BY: DOUGLAS C. SEILER
 PROFESSIONAL SURVEYOR #6869
 52-172 NORTH MAIN STREET
 MANSFIELD, OHIO 44902
 (419) 525-3644
 FAX (419) 525-3696

NEW SPLIT
 RICHLAND COUNTY
 TAX MAP OFFICE
 FAX 12-21-02
 INITIAL DATA

SURVEY PLAT FOR	
SUBLETT	
PART SW QTR. SEC. 35, T-21, R-18 MADISON TOWNSHIP RICHLAND COUNTY, OHIO	
DATE: OCTOBER 14, 2002	SCALE: 1"=60'
SUBLETT	