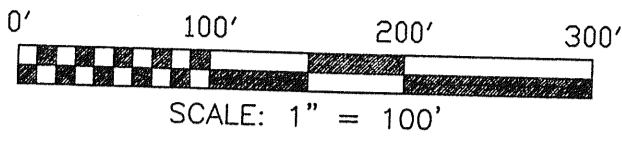



H. & E. MARTIN
O.R.V. 684, PAGE 830

M. & E. BLANTON
DEED VOLUME 526, PAGE 545



NORTH



BEARINGS ARE BASED ON
AN ASSUMED MERIDIAN

A. & F. BURKHOLDER
DEED VOLUME 741, PAGE 171

J. HORNING
O.R.V. 814, PAGE 373

THE EAST LINE OF
THE NE QTR. SEC. 5

N 87°52'12" W 1602.43'

N 83°52'57" E 765.74'

N 89°02'43" W 1235.97'

N 02°15'54" W
28.51'

S 89°48'16" W
283.99'

REF=20.35'

S 00°37'36" W 1313.71'

THE WEST LINE OF
THE NE QTR. SEC. 5

60.12 ACRES

PENNELL ROAD (T.H. 75)
N 00°11'45" E 615.88'

THE SW CORNER OF
THE NE QTR. SEC. 5

THE SOUTH LINE OF
THE NE QTR. SEC. 5

S 89°21'11" E 2685.85'

THE SE CORNER OF
THE NE QTR. SEC. 5

THE PLACE OF
BEGINNING

REF=30'


G. BISEL
O.R.V. 592, PAGE 773

J. H. HAMMAN
O.R.V. 854, PAGE 681

LEGEND

- IRON PIN FOUND
- △ RR SPIKE SET
- ⊕ MAG NAIL SPIKE SET
- ⊗ IRON PIN SET WITH CAP STAMPED "SEILER 6869"

NEW SURVEY
OF EXISTING PARCEL
RICHLAND COUNTY
TAX MAP OFFICE
DATE 10-10-02



SURVEYED BY: *Douglas C. Seiler* 10/2/02
DOUGLAS C. SEILER
PROFESSIONAL SURVEYOR #6869
52-1/2 NORTH MAIN STREET
MANSFIELD, OHIO 44902
(419) 525-3644
FAX (419) 525-3696

SURVEY PLAT FOR	
PENNELL	
PART NE QTR. SEC. 5, T-23, R-18	
BLOOMINGGROVE TOWNSHIP	
RICHLAND COUNTY, OHIO	
DATE: OCTOBER 4, 2002	SCALE: 1"=100'
PENNELL	