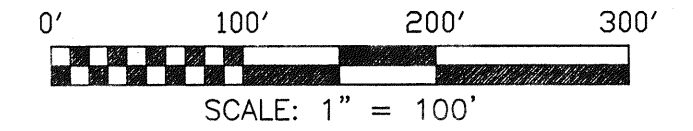



NORON



K. & C. FELVER, TRUST.
O.R.V. 573, PAGE 409

REF=30'

THE PLACE OF BEGINNING

THE NW CORNER OF THE SW QTR. SEC. 4

S 88°03'37" E 1316.62'

THE NORTH LINE OF THE SW QTR. SEC. 4

PENNEL ROAD (T.H. 75)

N 00°02'33" W 501.27'

15.09 ACRES

S 00°49'20" W 500.36'

BEARINGS ARE BASED ON AN ASSUMED MERIDIAN

REF=30'

C. & A. STUMBO
DEED VOLUME 665, PAGE 553

G. L. MYERS
O.R.V. 335, PAGE 488

N 88°05'27" W 1309.04'


P. & I. HORNING
DEED VOLUME 784, PAGE 193

THE WEST LINE OF THE SW QTR. SEC. 4

LEGEND

- IRON PIN FOUND
- △ RR SPIKE SET
- ♁ MAG NAIL SPIKE SET
- ⊗ IRON PIN SET WITH CAP STAMPED "SEILER 6869"

Douglas C. Seiler 10/2/02
 SURVEYED BY DOUGLAS C. SEILER
 PROFESSIONAL SURVEYOR #6869
 52-1/2 NORTH MAIN STREET
 MANSFIELD, OHIO 44902
 (419) 525-3644
 FAX (419) 525-3696



NEW SURVEY
 OF EXISTING PARCEL
 RICHLAND COUNTY
 TAX MAP OFFICE
DS 10-10-02
 INITIAL DATE

SURVEY PLAT FOR
PENNELL

PART SW QTR. SEC. 4, T-23, R-18
BLOOMINGGROVE TOWNSHIP
RICHLAND COUNTY, OHIO

DATE: OCTOBER 4, 2002 SCALE: 1"=100'

PENNELL