


NORTH



BEARINGS ARE BASED ON INTERSTATE 71 R/W PLANS

J. D. & K. K. Jackson
ORV 1071, P 0180

B. & S. MILLER
O.R.V. 300, PAGE 760

S 89°58'15" E 305.00'

N 00°09'46" E 428.46'

S 00°09'46" W 428.46'

3.00 ACRES

THE SOUTH LINE OF THE NE QTR. SEC. 23

THE PLACE OF BEGINNING

THE SE CORNER OF THE NE QTR. SEC. 23

N 89°58'15" W 305.00'


N 89°58'15" W 1351.34'

DARLINGTON EAST ROAD (C.H. 27)


LEGEND

- IRON PIN FOUND
 - ▲ RR SPIKE FOUND
 - ⊕ MAG NAIL SPIKE SET
 - ⊗ IRON PIN SET WITH CAP STAMPED "SEILER 6869"
- NEW SPLIT RICHLAND COUNTY TAX MAP OFFICE
 INITIAL: DAV DATE: 7-10-02

Douglas C. Seiler 7/10/02
 SURVEYED BY: DOUGLAS C. SEILER
 PROFESSIONAL SURVEYOR #6869
 52-1/2 NORTH MAIN STREET
 MANSFIELD, OHIO 44902
 (419) 525-3644
 FAX (419) 525-3696



APPROVED THIS 23rd DAY OF July, 2002
Bruce Gorrell
 BRUCE GORRELL
 PERRY TOWNSHIP
 ZONING INSPECTOR



| | |
|----------------------------------|---------------|
| SURVEY PLAT FOR | |
| JACKSON | |
| PART NE QTR. SEC. 23, T-19, R-19 | |
| PERRY TOWNSHIP | |
| RICHLAND COUNTY, OHIO | |
| DATE: JUNE 21, 2002 | SCALE: 1"=40' |
| JACKSON | |