


NORTH




BEARINGS ARE BASED ON AN ASSUMED MERIDIAN

H. & H. TROYER  
DEED VOLUME 860, PAGE 589

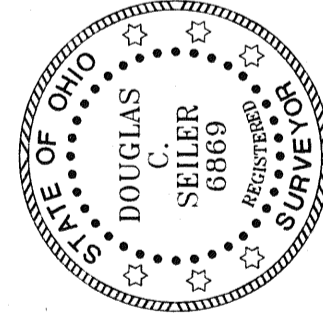
H. & H. TROYER  
DEED VOLUME 860, PAGE 589

5.11 ACRES

HUNTSMAN ROAD (T.H. 126)



*Douglas C. Seiler* 415102  
 SURVEYED BY: DOUGLAS C. SEILER  
 PROFESSIONAL SURVEYOR #6869  
 52-1/2 NORTH MAIN STREET  
 MANSFIELD, OHIO 44902  
 (419) 525-3644  
 FAX (419) 525-3696

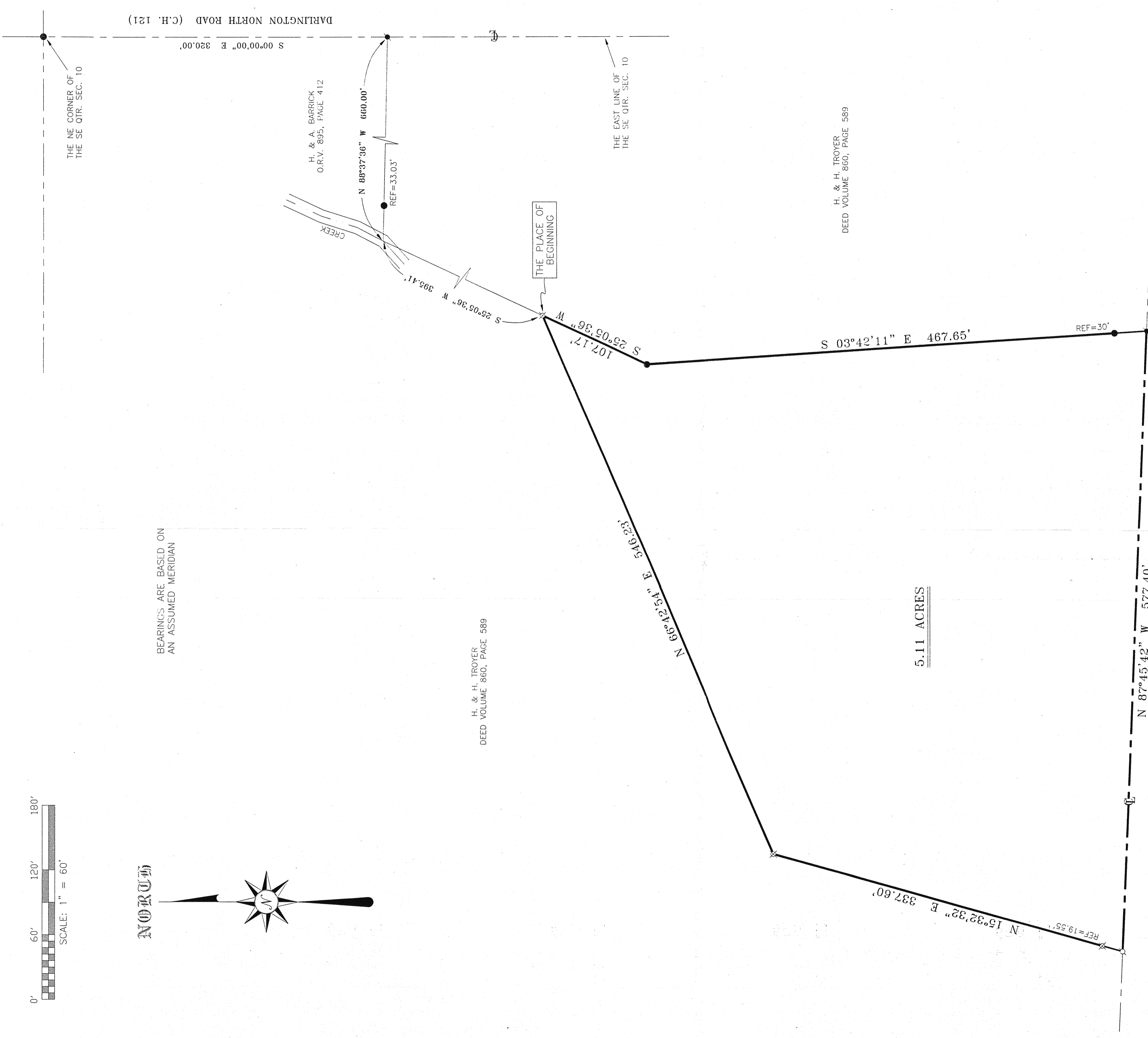


APPROVED THIS 16<sup>th</sup> DAY OF April, 2002  
*Bruce Gorrell*  
 BRUCE GORRELL  
 PERRY TOWNSHIP  
 ZONING INSPECTOR

SURVEY PLAT FOR	
TROYER	
PART SE QTR. SEC. 10, T-19, R-19	
PERRY TOWNSHIP	
RICHLAND COUNTY, OHIO	
DATE: APRIL 2, 2002	SCALE: 1"=60'
TROYER98	

LEGEND

- IRON PIN FOUND
- PK SPIKE FOUND
- ⊕ MAG NAIL SPIKE SET
- ⊗ IRON PIN SET WITH CAP STAMPED "SEILER 6869"



DARLINGTON NORTH ROAD (C.H. 121)