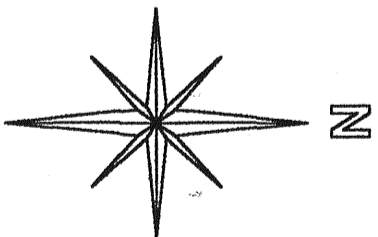


SECTION 5  
SECTION 8



BASIS OF BEARINGS:  
R/W PLAN CY-6  
TAX MAP OFFICE

CIL CURVE DATA:  
R = 687.42'  
DEG. = 08 20' 06"

W. & F. PRATT TRUST.  
12.50 AC.  
ORV 919 PG. 569

12.20 AC.

11.00  
(6.15 AC.)

ACRES  
(4.85 AC.)

THE POTTH RD. PART.  
ORV 1131 PG. 330

POTTH ROAD

CIL BOWMAN STREET RELOCATED

MANSFIELD CORP. LINE



LUNTZ IRON AND STEEL CO.  
PT. 62.56 AC.  
DV. 511 P. 511

CITY OF MANSFIELD  
NORTHEAST QUARTER  
SECTION 8 T-21 R-18  
ALSO NORTHWEST QUARTER  
SECTION 8 T-21 R-18  
MADISON TOWNSHIP  
RICHLAND COUNTY, OHIO

"The grantor, grantee and all subsequent owners or assignees taking title from, under or through the grantor or grantee agrees that any use or improvement made on this land shall be in conformity with all existing valid zoning, platting, health, or other lawful rules and regulations."

APPROVED BY THE MANSFIELD CITY PLANNING COMMISSION,  
NO PLAT REQUIRED.  
SIGNED: *Howard P. Davis*  
SECRETARY, CITY PLANNING COMMISSION  
DATE: *April 23, 2002*

NEW SPLIT  
RICHLAND COUNTY  
TAX MAP OFFICE  
*MD* 4/24/02  
INITIAL DATE



- LEGEND:
- - 5/8 INCH REBAR W/CAP STAMPED "PS 7016" SET
  - - SURVEY NAIL SET
  - - EXISTING MONUMENT BOX

STEVEN H. RIEDEL  
OHIO SURVEYOR 7016  
APRIL 08, 2002  
RMA8NW

*Steve 4-17-02*