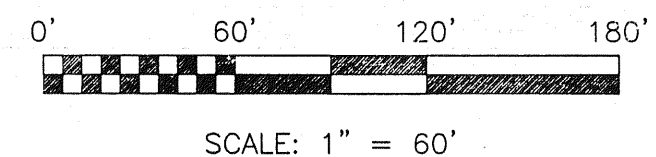



APPROVED THIS _____ DAY OF _____, 2001

TERRY RHOADES
BLOOMINGGROVE TOWNSHIP
ZONING INSPECTOR



NORTH



W. & M. KINSEL
O.R.V. 589, PAGE 337

W. & M. KINSEL
O.R.V. 956, PAGE 458

K. & D. BECK
DEED VOL. 706, PAGE 344

(PT NE QTR. SECTION 29)
2.49 ACRES

5.61 ACRES
TOTAL

(PT NW QTR. SECTION 28)
3.12 ACRES

K.E. DYER
O.R.V. 126, PAGE 5


K.E. DYER
O.R.V. 126, PAGE 5

THE PLACE OF
BEGINNING

THE SW CORNER OF
THE NW QTR. SEC. 28

BEARINGS ARE BASED ON ASSUMED
MERIDIAN AND ARE INTENDED TO
BE USED FOR ANGULAR DETERMINATION
ONLY.

NEW SPLIT
RICHLAND COUNTY
TAX MAP OFFICE
INITIAL DATE



LEGEND

- ⊙ IRON PIPE FOUND
- ⊠ WOODEN FENCE POST FOUND
- ⊕ MAG NAIL SPIKE SET
- ⊗ IRON PIN SET WITH CAP STAMPED "SEILER 6869"

SURVEYED BY DOUGLAS C. SEILER
PROFESSIONAL SURVEYOR #6869
52-1/2 NORTH MAIN STREET
MANSFIELD, OHIO 44902
(419) 525-3644
FAX (419) 525-3696

SURVEY PLAT FOR

KINSEL

PART NW QTR. SEC. 28 &
PT. NE QTR. SEC. 29, T-23, R-18
BLOOMINGGROVE TOWNSHIP
RICHLAND COUNTY, OHIO

DATE: NOVEMBER 20, 2001 SCALE: 1"=60'

ROMESRD2.DWG