

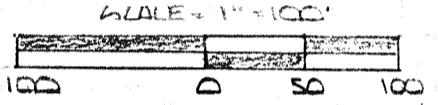
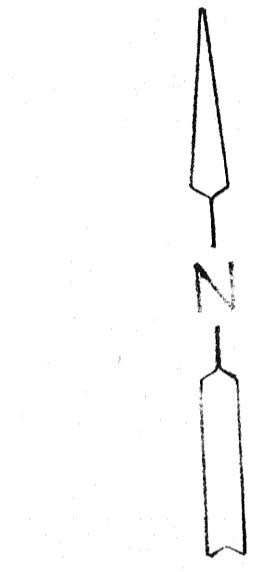
TOTAL 13.9199 A.C.  
13.9094 A.C. NW 1/4 SEC 2  
0.0105 A.C. NE 1/4 SEC 3

T. J. GOLDEN  
DRV. 313 P. 111

$\Delta = 80^\circ 26' 00''$   
R = 440.74  
L = 618.74  
CH = 569.17  
BRG = S 27° 53' 54" W


S. A. ENGLEHART  
ORV. 162 P. 913

$\Delta = 9^\circ 41' 34''$   
R = 648.63'  
L = 109.73'  
CH = 109.60'  
BRG = N 61° 37' 49" W



- - R.R. SPIKE SET
  - - IRON PIN SET AND CAPPED "BLINK #370"
  - - IRON PIN FOUND
  - ⊠ - R.R. SPIKE FOUND
  - △ - T.K. NAIL SET
- BASIS OF BEARINGS: SURVED D.B.R. L. STEVENS  
10-21-92

*Larry G. Blunk*  
LARRY G. BLUNK 0320



NEW SPLIT  
RICHLAND COUNTY  
TAX MAP OFFICE  
EAK 41301  
INITIAL DATE

NEW SURVEY  
OF EXISTING PARCEL  
RICHLAND COUNTY  
TAX MAP OFFICE  
EAK 41301  
INITIAL DATE

PART OF THE NW 1/4 SECTION 2 AND THE NE 1/4 SECTION 3, TOWNSHIP 21, RANGE 17, WORTHINGTON TOWNSHIP, RICHLAND COUNTY, OHIO.		
SCALE: 1" = 100'	APPROVED BY	DRAWN BY
DATE: APR. 10, 2001		DFA
FOR T. J. GOLDEN		
		DRAWING NUMBER