

ROCK ROAD

RAILROAD SPIKE FOUND
THE SW CORNER OF
THE SW QTR. SEC. 10

N 88°24'19\"/>

THE NE CORNER OF
THE SW QTR. SEC. 10

THE NW CORNER OF
THE SW QTR. SEC. 10

WALKER LAKE ROAD (C.H. 104)

S 88°24'19\"/>

RAILROAD SPIKE FOUND
THE NE CORNER OF
THE SE QTR. SEC. 10

N 0° R 0° 1/4

W. P. SCOTT
DEED VOLUME 744, PAGE 615

S 03°42'13\"/>

THE PLACE OF
BEGINNING

S 89°09'02\"/>

0.38 ACRE

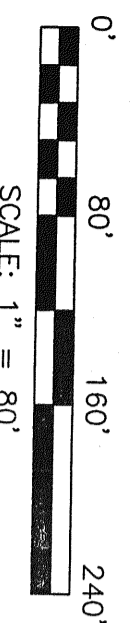
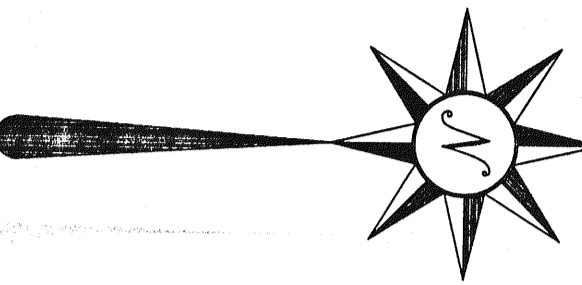
S 03°42'13\"/>

N 05°05'16\"/>

D. & B. KROMER
QRY 431, P. 924

HERITAGE TRAILS
GRR. SEC. 24 A
VOL. 247, P. 534

F. & D. CORN
QRY 688, P. 1017



BEARINGS ARE BASED ON
AN ASSUMED MERIDIAN

- ▲ RR SPIKE FOUND
- IRON PIN FOUND
- IRON PIN FOUND WITH ID CAP
- STAMPED "JIM SHAMP" 6088
- ✕ IRON PIN SET WITH CAP
- ✕ STAMPED "SELLER 6869"


THE EAST LINE OF
THE SW QTR. SEC. 10

THE WEST LINE OF
THE SE QTR. SEC. 10

R. RHODES
DEED VOLUME 894, PAGE 3

IRON PIN FOUND
THE SW CORNER OF
THE SE QTR. SEC. 10

SURVEYED BY: *Douglas C. Seller*
DOUGLAS C. SELLER
PROFESSIONAL SURVEYOR #6869
32-1/2 NORTH MAIN STREET
MANSFIELD, OHIO 44902
(419) 525-3644
FAX (419) 525-3696



SURVEY PLAT FOR
PROPERTY TRANSFER

PART SE QTR. SEC. 10, T-21, R-19
SPRINGFIELD TOWNSHIP
RICHLAND COUNTY, OHIO

DATE: OCTOBER 23, 2000 SCALE: 1"=80'