



NORTH



BEARINGS ARE BASED ON AN ASSUMED MERIDIAN



M. A. ISLEY
O.R.V. 674, PAGE 802

S 89°58'16" W 670.00'

J. MOORE
DEED VOLUME 739, PAGE 77

S 01°09'36" E 359.06'
(R=360')

D. URIG
(ORV 718, P. 340)
5.51 ACRES

G. GROSCH
O.R.V. 302, PAGE 143

N 01°00'47" W 357.41'
(R=360')

JOINTLY USED DRIVEWAY TO MIDDLE-BELLVILLE ROAD
(JOINT DRIVEWAY AGREEMENT RECORDED AT O.R.V. 102, PAGE 45)

(R=670')

N 89°49'53" E 669.05'

THE PLACE OF BEGINNING

D. & L. YARD
O.R.V. 137, PAGE 823

B. & A. BISSMAN
O.R.V. 440, PAGE 776

N 01°00'47" W 299.27'
(R=300')

MIDDLE-BELLVILLE ROAD
(TWP. HWY. 310)

THE SW CORNER OF THE NW QTR. SEC. 29


N 90°00'00" E 1358.34'
(R=1360')

THE SOUTH LINE OF THE NW QTR. SEC. 29

LEGEND

- IRON PIN FOUND
- ⊗ IRON PIN SET WITH CAP STAMPED "SEILER 6869"
- R INDICATES RECORD DISTANCE

Douglas C. Seiler
 SURVEY BY: DOUGLAS C. SEILER
 PROFESSIONAL SURVEYOR #6869
 52-1/2 NORTH MAIN STREET
 MANSFIELD, OHIO 44902
 (419) 525-3644
 FAX (419) 525-3696



NEW SURVEY
OF EXISTING PARCEL
BY MAP APPROVED
10-20-00
SEILER

SURVEY PLAT FOR	
PROPERTY TRANSFER	
PART NW QTR. SEC. 29, T-20, R-18	
WASHINGTON TOWNSHIP	
RICHLAND COUNTY, OHIO	
DATE: OCTOBER 19, 2000	SCALE: 1"=80'
URIG	