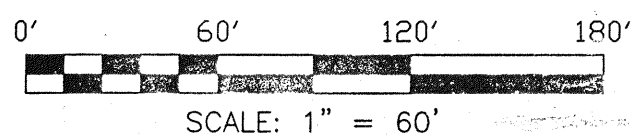




NORTH



BEARINGS ARE BASED ON SURVEY F-1-96



*Douglas C. Seiler*  
SURVEYED BY: DOUGLAS C. SEILER  
PROFESSIONAL SURVEYOR #6869  
52-1/2 NORTH MAIN STREET  
MANSFIELD, OHIO 44902  
(419) 525-3644  
FAX (419) 525-3696

MANSEFIELD - MT. VERNON ROAD  
SOUTH MAIN STREET (C.H. 341)

E. & B. MAXWELL  
DEED VOLUME 882, PAGE 656

K. & K. SCHROEDER  
O.R.V. 808, PAGE 608

APPROVED THIS 16<sup>th</sup> DAY OF October, 1999

*John K. Hurlow*  
JOHN K. HURLOW  
WASHINGTON TOWNSHIP  
ZONING INSPECTOR

**PARCEL "B"**  
**3.07 ACRES TOTAL**

(2.29 ACRES)

**PARCEL "A"**  
**2.83 ACRES TOTAL**

(2.08 ACRES)

STATE ROUTE 13

(0.78 ACRE)  
WITHIN R/W ST. RT. 13

STATE ROUTE 13

(0.75 ACRE)  
WITHIN R/W ST. RT. 13

J. L. PROCKER  
DEED VOLUME 710, PAGE 40

R. S. FLECK  
O.R.V. 260, PAGE 700

THE WESTERLY R/W  
LINE STATE ROUTE 13

THE EASTERLY R/W  
LINE STATE ROUTE 13

THE WEST LINE OF  
THE NW QTR. SEC. 10

THE SW CORNER OF  
THE NW QTR. SEC. 10

THE PLACE OF  
BEGINNING  
PACEL "B"

THE PLACE OF  
BEGINNING  
PACEL "A"

- ⊘ PK SPIKE SET
- IRON PIN FOUND
- PK SPIKE FOUND
- ⊗ IRON PIN SET WITH CAP  
STAMPED "SEILER 6869"

SURVEY PLAT FOR  
FLECK

PART NW QTR. SEC. 10, T-20, R-18  
WASHINGTON TOWNSHIP  
RICHLAND COUNTY, OHIO

DATE: OCTOBER 12, 2000 SCALE: 1"=60'

NEW SPLIT  
TAX MAP APPROVED  
DATE: 10/12/00  
BY: [Signature]