

PART LOT #3176

PART LOT #3176

MARTIN DRIVE
60' R/W


CITY OF SHELBY CORPORATION LINE

N 89°59'30" E 661.61'


THE NORTH LINE OF
THE SE QTR. SEC. 17

THE NE CORNER OF
THE SE QTR. SEC. 17

THE PLACE OF
THE BEGINNING



N 00°27'00"



BEARINGS ARE BASED ON
AN ASSUMED MERIDIAN

R. STIVING
DEED VOLUME 470, PAGE 799

N 00°58'26" E 1328.77'

20.08 ACRES

S 89°51'57" W 655.70'

K. & H. BOND
DEED VOLUME 421, PAGE 577

THE EAST LINE OF
THE SE QTR. SEC. 17


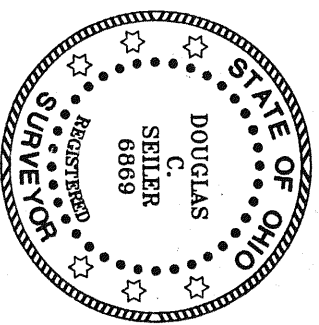
S 01°13'49" W 1327.45'

● IRON PIPE FOUND

LEGEND

11/30/99

SURVEYED BY: DOUGLAS C. SELIER
PROFESSIONAL SURVEYOR #68869
52-1/2 NORTH MAIN STREET
MANSFIELD, OHIO 44902
(419) 525-3644
FAX (419) 525-3696



SURVEY PLAT FOR
PROPERTY TRANSFER
PART SE QTR. SEC. 17, T-22, R-19
SHARON TOWNSHIP
RICHLAND COUNTY, OHIO
DATE: NOV. 30, 1999
SCALE: 1"=100'
SC14/WBBPART/JBANKS