



NORTH



SCALE: 1" = 60'

BEARINGS ARE BASED ON AN ASSUMED MERIDIAN AND ARE TO BE USED FOR ANGULAR DETERMINATION ONLY

- IRON PIN FOUND
- ⊗ MAG NAIL SET

RE-SURVEY OF EXISTING PARCEL
BY MAP APPROVED
R.W. 9-5-00

APDSTOLIC CHRISTIAN
CHURCH of ONTARIO
(VOLUME 797, P. 532)

EXISTING 16' WIDE
EASEMENT DRIVE
(DEED VOL. 486, P. 390)

REF.=30.02'

N 89°35'11" W 235.83'

N 89°35'11" W 1039.00'

THE PLACE
OF BEGINNING

THE EAST LINE
OF THE SE QTR.
SECTION 26

L. & R. REITER
(VOLUME 759, P. 251)

2.01 ACRES

L. J. THRUSH (DRV 565, PAGE 166)

S 00°11'38" E 370.89'

N 00°10'57" W 370.85'


S 89°35'41" E 235.76'

LEXINGTON SPRINGMILL ROAD (C.H. 133)
N 00°42'41" W 745.79'

W. WALKER
(DEED REF: DRV. 729, P. 683)

THIS PLAT REPRESENTS A RE-SURVEY OF THE
PREMISES TRANSFERRED BY DRV 565, P. 166.

THE SE CORNER
OF THE SE QTR.
SECTION 26



Douglas C. Seiler 9/1/00

SURVEY BY: DOUGLAS C. SEILER
PROFESSIONAL SURVEYOR #6869
52-1/2 NORTH MAIN STREET
MANSFIELD, OHIO 44902
(419) 525-3644
FAX (419) 525-3696

SURVEY PLAT FOR	
NOEL	
PART SE QTR. SECTION 26, T-21, R-19 SPRINGFIELD TOWNSHIP RICHLAND COUNTY, OHIO	
DATE: AUGUST 28, 2000	SCALE: 1"=60'