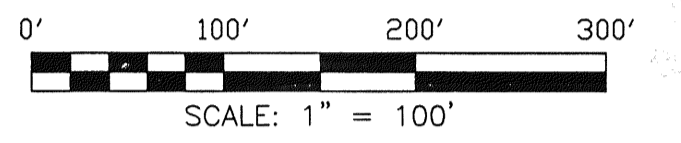



NORTH



BEARINGS ARE BASED ON AN ASSUMED MERIDIAN

- IRON PIN FOUND
- ⊘ MAG NAIL SPIKE SET
- △ RR SPIKE SET
- ⊗ IRON PIN SET WITH CAP STAMPED "SEILER 6869"

HEATHERWOOD BLOCK "A"  
PLAT VOLUME 21, PAGE 98

HEATHERWOOD BLOCK "B"  
PLAT VOLUME 21, PAGE 128

HEATHERWOOD BLOCK "D"  
PLAT VOLUME 23, PAGE 39

R. BERGMAN  
DEED VOLUME 869, PAGE 594

V. & C. RIGGENBACH  
DEED VOLUME 486, PAGE 527

THE EAST LINE OF  
THE SW QTR. SEC. 18

LAVER ROAD (T.H. 273)

R. STURTS  
O.R.V. 244, PAGE 119

S 88°54'01" E 1983.67'

J. & D. STRANG  
O.R.V. 27, PAGE 613

WOODCREST ROAD (T.H. 452)

N 01°10'58" E 569.45'

54.80 ACRES

D. & P. MEISTER  
O.R.V. 393, PAGE 57

N 88°52'50" W  
R=30' 180.00'

J. & B. BELCHER  
O.R.V. 401, PAGE 13

J. & L. STRICKLING  
O.R.V. 531, PAGE 886

J. & B. BUCHER  
O.R.V. 805, PAGE 829

E. & A. BEECHLER  
O.R.V. 591, PAGE 511

R. & M. TAYLOR  
O.R.V. 166, PAGE 559

J. & S. PURDY  
DEED VOLUME 678, PAGE 98

N 01°11'05" E 500.21'

S 89°57'40" W  
5.00'

N 00°56'39" W  
135.25'

N 88°53'28" W 1815.57'

THE SOUTH LINE OF  
THE SW QTR. SEC. 18

S 00°06'13" W 100.00'  
S 08°09'00" W 85.56'  
N 85°51'24" W 43.00'  
S 00°45'03" W 95.00'

N 85°44'07" W 265.24'  
R=26.62'

L. & D. STOLLE  
O.R.V. 397, PAGE 145

L. & D. STOLLE  
DEED VOLUME 850, PAGE 79

C. CARMACK  
O.R.V. 327, PAGE 280

S 85°52'09" E 321.28'

S 00°06'13" W 60.00'

N 88°58'39" W 200.80'

R. & C. EDLEBLUTE  
DEED VOLUME 813, PAGE 204


S 00°06'13" W 131.70'

N 88°53'28" W 200.80'

THE SE CORNER OF  
THE SW QTR. SEC. 18

THE PLACE OF  
BEGINNING

NEW SURVEY  
OF EXISTING PARCEL  
TAX MAP # 222100  
7/12/00



SURVEYED BY: DOUGLAS C. SEILER  
PROFESSIONAL SURVEYOR #6869  
52-1/2 NORTH MAIN STREET  
MANSFIELD, OHIO 44902  
(419) 525-3644  
FAX (419) 525-3696

SURVEY PLAT FOR  
RICHARD TAYLOR

PART SW QTR. SEC. 18, T-23, R-  
MIFFLIN TOWNSHIP  
RICHLAND COUNTY, OHIO

DATE: JULY 12, 2000 SCALE: 1"=100'