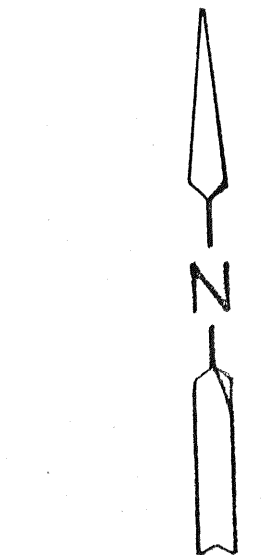
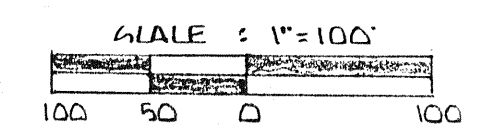


39.7026 AC


J. R. WERT DRU. 497 P. 324



- - METE POST FOUND
 - - IRON PIN SET & LAPPED "BLUNK #6370"
 - - IRON PIN FOUND
 - ▲ - P.K. NAIL SET
 - ▲ - P.K. SPIKE FOUND
 - - P.K. SPIRE FOUND
- BASIS OF BEARINGS: BEARINGS ARE TO AN ASSUMED AZIMUTH AND ARE USED TO DENOTE ANGLES ONLY.



Larry G. Blunk
LARRY G. BLUNK #6370



PLAT OF SURVEY LOCATED IN THE NORTHEAST 1/4, SECTION 3, TWP 20, RANGE 13, WASHINGTON 3, RICHLAND COUNTY, OHIO.		
SCALE: 1" = 100'	APPROVED BY: L.G.B.	DRAWN BY: D.R.A.
DATE: MAR 2, 2000		
FOR: W. & J. LEHNART		
		DRAWING NUMBER: