




SWRBY FOR
BELL/OLINGER JOINT VENTURE
 RANGE 18, TOWNSHIP 20, SECTION 21 & 28,
 WASHINGTON TOWNSHIP, RICHLAND COUNTY, OHIO



- LEGEND
- ▲ PE NAIL SET
 - ▲ BE SPIKE FOUND
 - IRON PIPE FOUND
 - 1/2" X 30" IRON PW SET
 - W/PLASTIC CAPS.

DATE: MARCH 1, 2000



I HEREBY CERTIFY THAT THE FOREGOING DRAWING WAS
 PREPARED FROM AN ORIGINAL SURVEY OF THE PREMISES.

Samuel W. Vance
 SAMUEL W. VANCE, REGISTERED SURVEYOR 6553

PREPARED BY
 VANCE SURVEYING
 28 CLINTON ROAD
 MT. VERNON, OH. 43050

OK [Signature]
 W/5th. Top Rowing
 Meets 75' from hwy
 2-22-0000.
 Revised

NEW SURVEY
 OF EXISTING PARCEL
 TAX MAP APPROVED
 DATE 3/16/00
 ANIMAL DATE

