

J. BRYSON
DEED VOLUME 621, PAGE 312

THE EAST LINE OF
THE SW QTR. SEC. 29

THE WEST LINE OF
THE SE QTR. SEC. 29

S 89°08'03" E 746.75'

REF=18.54'

(PT. SW QTR. 2.09 AC)

(PT. SE QTR. 2.06 AC)

4.15 ACRES TOTAL

H. & K. SMEDLEY
(ORV 474, P. 473)

H. & D. NEWMAYER
DEED VOLUME 869, PAGE 440

124.82'
S 88°17'27" W

S 88°17'27" W 281.43'

REF=25'

S 03°47'14" W 302.27'


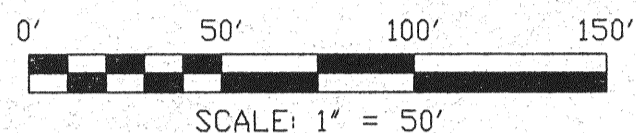
SHELBY-PLYMOUTH ROAD (STATE ROUTE 61)

THE PLACE OF
BEGINNING

T. & P. ROBERTS
O.R.V. 377, PAGE 922


N 00°00'00" E 1455.17'

THE SW CORNER OF
THE SE QTR. SEC. 29



BEARINGS ARE BASED ON
AN ASSUMED MERIDIAN

- IRON PIN FOUND
- ⊘ PK SPIKE SET
- ⊗ IRON PIN SET WITH CAP
STAMPED "SEILER 6869"



NEW SURVEY
OF EXISTING PARCEL
TAX MAP APPROVED
DEC 10 1999

Douglas C. Seiler 12/13/99
 SURVEYED BY: DOUGLAS C. SEILER
 PROFESSIONAL SURVEYOR #6869
 52 1/2 NORTH MAIN STREET
 MANSFIELD, OHIO 44902
 (419) 525-3644
 FAX (419) 525-3696

SURVEY PLAT FOR
SMEDLEY

PART SE & SW QTR. SEC. 29, T-23, R-19
PLYMOUTH TOWNSHIP
RICHLAND COUNTY, OHIO

DATE: DEC. 10, 1999 SCALE: 1"=50'