



N 0° 00' 00" W



T. & L. COOKE
DEED VOLUME 913, PAGE 139

D. VAN FLEET
DEED VOLUME 831, PAGE 57

T. & L. COOKE
DEED VOLUME 913, PAGE 139

THE NE CORNER OF
THE NW QTR. SEC. 29

THE PLACE OF
BEGINNING
PARCEL 'A'

PARCEL 'A'
5.20 ACRES

R=21394.70'
Δ=00°29'02"
L=180.73'
BRG=S 22°24'11" E
CH LEN=180.73'

R=21394.70'
Δ=00°52'57"
L=329.58'
BRG=N 22°12'13" W
CH LEN=329.58'

N 84°52'13" W 703.69'
S 84°52'13" E 703.69'

THE PLACE OF
BEGINNING
PARCEL 'B'

PARCEL 'B'
30.95 ACRES

N 02°21'51" E 1460.59'

SHELBY - PLYMOUTH ROAD
(STATE ROUTE 61)

S 77°22'05" W 427.39'

F. D. MOORE TRUST
DR.V. 521, PAGE 185

R=24590.62'
Δ=00°48'06"
L=344.01'
BRG=S 24°37'59" E
CH LEN=344.01'

THE EAST LINE OF
THE NW QTR. SEC. 29

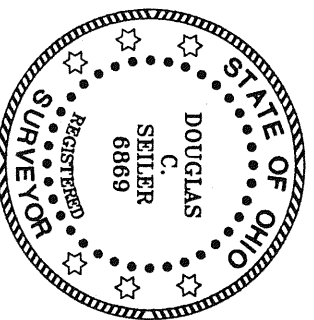
S 73°05'04" W 11126.06'

F. H. MOORE TRUST
DR.V. 521, PAGE 187

- BEARINGS ARE BASED ON
AN ASSUMED MERIDIAN
- ▲ RR SPIKE FOUND
 - IRON PIN FOUND
 - PK SPIKE SET
 - ⊗ IRON PIN SET WITH CAP
STAMPED 'SELLER 6869'

NEW SPILT
TAX MAP APPROVED
DATE

NEW SURVEY
OF EXISTING PARCEL
TAX MAP APPROVED
DATE



SURVEYED BY: *Douglas C. Sellen*
DOUGLAS C. SELLEN
PROFESSIONAL SURVEYOR #6869
32-1/2 NORTH MAIN STREET
MANSFIELD, OHIO 44902
(419) 525-3644
FAX (419) 525-3696

APPROVED THIS 15th DAY OF November, 1999

Chris Brown
CHRIS BROWN
CITY OF SHELBY
ENGINEER

SURVEY PLAT FOR

MOORE

PART NW QTR. SEC. 29, T-23, R-19
PLYMOUTH TOWNSHIP
RICHLAND COUNTY, OHIO

DATE: NOV. 4, 1999 SCALE: 1"=100'