

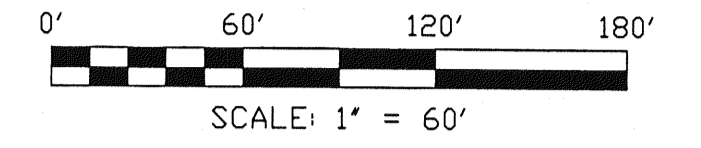
MILLSBORO ROAD (C.H. 48)

S 90°00'00" E 1334.53'


THE NORTH LINE OF THE SE QTR. SEC. 28

THE NE CORNER OF THE SE QTR. SEC. 28

THE PLACE OF BEGINNING PARCEL "A"



N 0° 00' 00"



BEARINGS ARE BASED ON AN ASSUMED MERIDIAN

D. & E. NEUMANN DEED VOLUME 673, PAGE 347

PARCEL "A" 26.20 ACRES

M. E. CLARK DEED VOLUME 672, PAGE 90

S 03°08'44" E 1216.69'

IP FOUND WITH CAP STAMPED "BLUNK 6320"

THE EAST LINE OF THE SE QTR. SEC. 28

J. & B. BROOK D.R.V. 154, PAGE 1

LEXINGTON ONTARIO ROAD (C.H. 144)

N 64°33'55" W 908.41'

THE PLACE OF BEGINNING PARCEL "B"


PARCEL "B" 0.74 ACRE

J. & B. RIGGINS DEED VOLUME 707, PAGE 228

- IRON PIN FOUND
- WOODEN FENCE POST FOUND
- ⋄ PK SPIKE SET
- ⊗ IRON PIN SET WITH CAP STAMPED "SEILER 6869"

NEW SPLIT TAX MAP APPROVED  
INITIAL DATE

NEW SURVEY OF EXISTING PARCEL TAX MAP APPROVED  
INITIAL DATE



APPROVED THIS 26 DAY OF OCTOBER, 1999

*Kenneth Fleming*  
KENNETH FLEMING  
SPRINGFIELD TOWNSHIP  
ZONING INSPECTOR

SURVEY PLAT FOR CLARK	
PART SE QTR. SEC. 28, T-21, R-19 SPRINGFIELD TOWNSHIP RICHLAND COUNTY, OHIO	
DATE: OCT. 18, 1999	SCALE: 1"=60'

*Douglas C. Seiler 10/26/99*  
SURVEYED BY: DOUGLAS C. SEILER  
PROFESSIONAL SURVEYOR #6869  
52-1/2 NORTH MAIN STREET  
MANSFIELD, OHIO 44902  
(419) 525-3644  
FAX (419) 525-3696