

MORROW COUNTY

RICHLAND COUNTY

WILLARD L. & BECKY A. WHISLER
O.R.V.-534 P.-342

K. & D. HEISER, TRUSTEES
O.R.V.-612 P.-828

DONALD M. & PAMELA L. FISHER
O.R.V.-75 P.-630

26.655 AC.

DONALD M. & PAMELA L. FISHER
O.R.V.-75 P.-630

22.381 AC.

A=110.97'
R=549.06'
D=11°34'47"
B=N 84°43'02" E
C=110.78'

A=123.45'
R=609.06'
D=11°36'48"
B=S 84°44'02" W
C=123.24'

DAN ARNETT
D.V.-783 P.-128

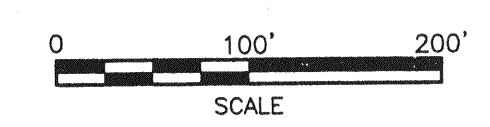
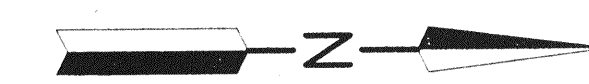
DEAN A. McKEAN
O.R.V.-525 P.-944

GLADE E. & LINDA S. HART
O.R.V.-66 P.-65

BARBARA MARIE MOYER
D.V.-772 P.-471

SHIRLEY MILLER WHISLER
D.V.-700 P.-479

S.R. 314



LEGEND

- C. CALCULATED
- M. MEASURED
- D. DEED
- IRON PIN FOUND
- RAILROAD SPIKE FOUND
- ⊗ CENTERLINE MONUMENT FOUND
- ⊠ CONCRETE REFERENCE MONUMENT FOUND
- IRON PIN SET, 5/8" DIA. ROD WITH PLASTIC CAP STAMPED "STEVENS 7052"


Distances shown hereon are expressed in feet and decimal parts thereof, bearings are to an assumed meridian and are used to express angles only.

CERTIFICATION: I hereby certify that the foregoing survey was prepared from actual field measurements, in accordance with Chapter 4733-37, Ohio Administration Code.

PART OF THE SE. 1/4 OF SEC. 6, T-20, R-19, TROY TWP., RICHLAND CO., OHIO.

NEW SPLIT TAX MAP APPROVED
DATE 10/27/99

NEW SURVEY OF EXISTING PARCEL TAX MAP APPROVED
DATE 10/27/99



Roger L. Stevens P.S. #7052

SHAFFER, JOHNSTON, LICHTENWALTER & ASSOCIATES, INC.

CONSULTING ENGINEERS - SURVEYORS
MANSFIELD OHIO WOOSTER

SURVEY FOR DONALD M. & PAMELA L. FISHER

DRAWN R.L.S.	CHECKED	1" SCALE = 100'	DATE 9-27-99
JOB NO SM-1428	SHEET 1	OF 1	