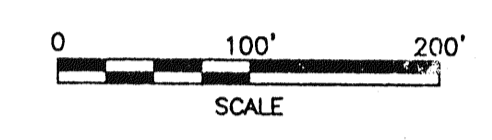
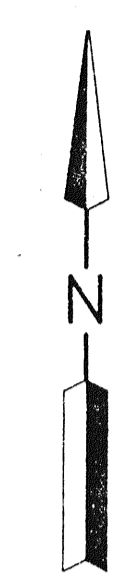


Parcel # 1
 Parcel # 2
 Parcel # 3
 Parcel # 4
 Parcel # 5
 Parcel # 6
 Parcel # 7
 Parcel # 8
 Parcel # 9
 Parcel # 10
 Parcel # 11
 Parcel # 12
 Parcel # 13
 Parcel # 14
 Parcel # 15
 Parcel # 16
 Parcel # 17
 Parcel # 18
 Parcel # 19
 Parcel # 20
 Parcel # 21
 Parcel # 22
 Parcel # 23
 Parcel # 24
 Parcel # 25
 Parcel # 26
 Parcel # 27
 Parcel # 28
 Parcel # 29
 Parcel # 30
 Parcel # 31
 Parcel # 32
 Parcel # 33
 Parcel # 34
 Parcel # 35
 Parcel # 36
 Parcel # 37
 Parcel # 38
 Parcel # 39
 Parcel # 40
 Parcel # 41
 Parcel # 42
 Parcel # 43
 Parcel # 44
 Parcel # 45
 Parcel # 46
 Parcel # 47
 Parcel # 48
 Parcel # 49
 Parcel # 50
 Parcel # 51
 Parcel # 52
 Parcel # 53
 Parcel # 54
 Parcel # 55
 Parcel # 56
 Parcel # 57
 Parcel # 58
 Parcel # 59
 Parcel # 60
 Parcel # 61
 Parcel # 62
 Parcel # 63
 Parcel # 64
 Parcel # 65
 Parcel # 66
 Parcel # 67
 Parcel # 68
 Parcel # 69
 Parcel # 70
 Parcel # 71
 Parcel # 72
 Parcel # 73
 Parcel # 74
 Parcel # 75
 Parcel # 76
 Parcel # 77
 Parcel # 78
 Parcel # 79
 Parcel # 80
 Parcel # 81
 Parcel # 82
 Parcel # 83
 Parcel # 84
 Parcel # 85
 Parcel # 86
 Parcel # 87
 Parcel # 88
 Parcel # 89
 Parcel # 90
 Parcel # 91
 Parcel # 92
 Parcel # 93
 Parcel # 94
 Parcel # 95
 Parcel # 96
 Parcel # 97
 Parcel # 98
 Parcel # 99
 Parcel # 100

**SURVEY FOR
JEFF WRIGHT**




LEGEND

- IRON PIN FOUND
- RAILROAD SPIKE FOUND
- RAILROAD SPIKE SET
- IRON PIN SET, 5/8" DIA. ROD WITH PLASTIC CAP STAMPED "STEVENS 7052"

VAN ROSS WADE
D.V.-528 P.-111

APPROVED


This is to certify that the attached survey meets the 25' Road Frontage Requirement.


 6-15-99
 Zoning Inspector Washington Township DATE

PART OF THE SW. 1/4 OF
SEC. 27, T-20, R-18,
WASHINGTON TWP.,
RICHLAND CO., OHIO.

NEW SPLIT
TAX MAP APPROVED
DATE 6-15-99

NEW SURVEY
OF EXISTING PARCEL
TAX MAP APPROVED
DATE 6-15-99




 Roger L. Stevens P.S. #7052

Distances shown herein are expressed in feet and decimal parts thereof, bearings are to an assumed meridian and are used to express angles only.

CERTIFICATION: I hereby certify that the foregoing survey was prepared from actual field measurements, in accordance with Chapter 4733-37, Ohio Administration Code.

DRAWN R.L.S.	CHECKED	1" SCALE = 100'	DATE 4-30-99
JOB NO SM-1783	SHEET 1	OF	

