


NORTH



THE NW CORNER OF
THE NE QTR SEC 35

S 54°58'34" E 335.42'

S 49°24'31" E 995.17'

REF = 35.85'
S 12°11'06" W 250.18'

M. & S. MERLE
ORV 406, P. 28

S 13°35'19" W 104.21'

RICHLAND SHALE ROAD
(CNTY HWY 90)

THE PLACE OF
BEGINNING

C. & J. BLANKENSHIP
DEED VOLUME 551, PAGE 120

RICHLAND MOULDED BRICK CO.
DEED VOLUME 862, PAGE 573

T. & C. GRAMLY
DEED VOLUME 893, PAGE 645

1.51 ACRES

S 13°35'19" W 264.81'

N 60°04'03" W 420.75'

REF = 30'

73.40'

N 33°06'54" E


STATE ROUTE 545

S 87°55'24" E 387.00'


REF = 42.67'

BEARINGS ARE BASED ON
AN ASSUMED MERIDIAN

- IRON PIN FOUND
- ⊙ BRASS TOP IRON PIN FOUND
- ⊘ MAG NAIL SET
- ⊗ IRON PIN SET WITH CAP
STAMPED "SEILER 6869"



RICHLAND COUNTY
TAX MAP APPROVAL



J. J. RHOADES
O.R.V. 442, PAGE 337

Douglas C. Seiler 5/14/99
SURVEYED BY: DOUGLAS C. SEILER
PROFESSIONAL SURVEYOR #6869
52-1/2 NORTH MAIN STREET
MANSFIELD, OHIO 44902
(419) 525-3644
FAX (419) 525-3696

SURVEY PLAT FOR	
GRAMLY	
PART NE QTR. SEC. 35, T-22, R-18 WELLER TOWNSHIP RICHLAND COUNTY, OHIO	
DATE: MAY 12, 1999	SCALE: 1"=50'