


North Arrow



S 88°48'44" E 522.20'  
 THE PLACE OF BEGINNING  
 THE NW CORNER OF THE SW QTR. SEC. 11  
 THE NORTH LINE OF THE SW QTR. SEC. 11

THE FIRST CONGREGATIONAL CHURCH OF MANSFIELD DEED VOLUME 560, PAGE 280

23.22 ACRES TOTAL

(17.72 ACRES)

● IRON PIN FOUND  
 ✕ IRON PIN SET WITH CAP STAMPED "SEILER 6669"  
 BEARINGS ARE BASED ON AN ASSUMED MERIDIAN

MOHICAN SCHOOL, IN THE OUT OF DOORS, INC. O.R.V. 203, PAGE 470

S 00°00'20" E 1973.04'

(2.0 ACRES)

N 00°08'26" W 1669.59'

701.83'

987.76'

MOHICAN SCHOOL, IN THE OUT OF DOORS, INC. O.R.V. 206, PAGE 325

(3.5 ACRES)

N 00°08'26" W 305.25'


N 89°00'00" W 47.00'

N 89°00'00" W 470.51'

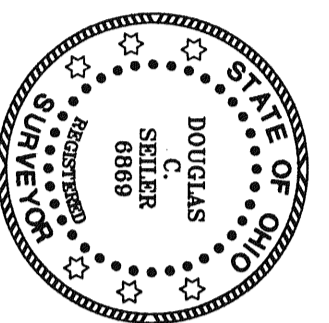
THE EAST LINE OF THE SE QTR. SEC. 10

THE WEST LINE OF THE SW QTR. SEC. 11

MOHICAN SCHOOL, IN THE OUT OF DOORS, INC. O.R.V. 206, PAGE 325



4/16/99  
 SURVEYED BY: DOUGLAS C. SEILER  
 PROFESSIONAL SURVEYOR #6669  
 52-1/2 NORTH MAIN STREET  
 MANSFIELD, OHIO 44902  
 (419) 525-3644  
 FAX (419) 525-3696



SURVEY PLAT FOR	
PROPERTY TRANSFER	
PART SW QTR. SEC. 11, T-21, R-17	
WORTHINGTON TOWNSHIP	
RICHLAND COUNTY, OHIO	
DATE: APRIL 12, 1999	SCALE: 1" = 100'
C:\SCT1\WORK\MOCHSC00\993058\JBANKS	