

NOBLE ROAD (COUNTY HIGHWAY 81)

N 89°58'30" E 592.35'

N 89°58'30" E
518.84'

THE PLACE OF BEGINNING

REF= 25'

REF= 25'

THE NW CORNER OF THE NE QTR SEC 9

THE NORTH LINE OF THE NE QTR SEC 9

D. & D. HUMBERT
VOL.785, P.661

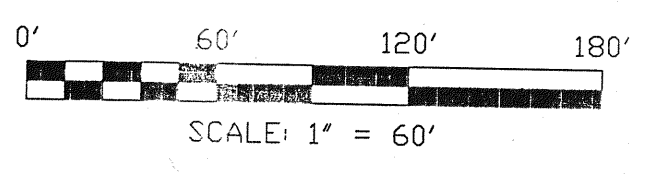
J. ADAMS
DRV313, P.338

8.63 ACRES

N 02°07'09" W 725.29'


S 02°07'09" E 725.29'

S 89°58'30" W 518.84'



- ▲ RR SPIKE FOUND
- ⊗ PK SPIKE SET
- ⊗ 5/8" IRON PIN SET WITH CAP STAMPED "SEILER #6869"
- IRON PIN FOUND
- WOODEN FENCE POST FOUND

NORTH




BEARINGS ARE BASED ON AN ASSUMED MERIDIAN

NEW SPLIT
TAX MAP APPROVED
DAK 3-15-99
INITIAL DATE

RICHLAND COUNTY
TAX MAP APPROVAL

K. D. & L.A. HUMBERT
VOL.792, P.655
(68.281 ACRES)



Douglas C. Seiler 3/15/99

SURVEYED BY: DOUGLAS C. SEILER
PROFESSIONAL SURVEYOR #6869
52-1/2 NORTH MAIN STREET
MANSFIELD, OHIO 44902
(419) 525-3644
FAX (419) 525-3696

Douglas C. Seiler

SURVEY PLAT FOR	
HUMBERT	
PART NE QTR. SEC. 9, T-23, R-18 BLOOMINGGROVE TOWNSHIP RICHLAND COUNTY, OHIO	
DATE: MARCH 2, 1999	SCALE: 1"=60'
C:\NSC12\WORK\HUMBERT\993048	