


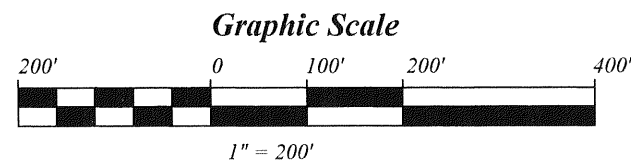
NORTHWEST QUARTER
 SECTION 13 T-22 R-20
 PLYMOUTH TOWNSHIP
 RICHLAND COUNTY, OHIO



C/L T. H. 188 (HENRY ROAD) & NORTH LINE SEC. 13

T. KANNEY
 30.00 AC.
 ORV 562 PG. 269

STEVEN H. RIEDEL
 OHIO SURVEYOR 7016
 NOVEMBER 25, 1998
 RPL13NW



33.12 ACRES

S 77°52'54" W
 82.25'

J. & S. WILL
 16.88 AC.
 479/239

S 89°08'28" W
 36.01'

N 0°34'20" W
 1351.07'

S 88°22'40" E
 1172.05'

454.35'

29.12'

S 2°22'32" W
 385.48'

S 2°19'50" W
 696.47'

S 0°17'38" E
 228.47'

998.59'

N 89°27'16" W


P. & M. STOODT
 32.221 AC.
 321/414

M. A. REEDER
 10.329 AC.
 829/42

R. & S. KREM
 5.00 AC.
 ORV 335 PG. 507

30.00 AC.

C/L T. H. 67 (FENNER ROAD) & EAST LINE N. W. 1/4 SEC. 13



LEGEND:

- - 5/8 INCH REBAR W/CAP STAMPED "PS 7016" SET
- - RAILROAD SPIKE SET
- ⦿ - EXISTING IRON PIPE

NEW SPLIT
 TAX MAP APPROVED
 EAK 12-10-98
OFFICIAL DATE