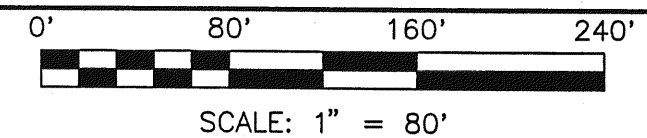



J. & A. HAMMETT
DEED VOLUME 857, PAGE 694

J.E. BOLIANZ
DEED VOLUME 677, PAGE 641

THE EAST LINE OF
THE SE QTR. SEC. 2



NORTH



BEARINGS ARE BASED ON SURVEY
F-1-223 AT THE RICHLAND COUNTY
TAX MAP OFFICE

D. & D. D'ETTORRE
O.R.V. 574, PAGE 812

APPROVED THIS 23 DAY OF Nov, 1998
[Signature]
JOHN K. HURLOW
WASHINGTON TOWNSHIP
ZONING INSPECTOR


**NEW SPLIT
TAX MAP APPROVED**
INITIAL JS DATE 11/24/98

**NEW SURVEY
OF EXISTING PARCEL
TAX MAP APPROVED**
INITIAL JS DATE 11/24/98

RICHLAND COUNTY
TAX MAP APPROVAL

- PK SPIKE FOUND
- IRON PIN FOUND
- ▲ RR SPIKE FOUND
- PK SPIKE SET
- ⊗ IRON PIN SET WITH CAP
STAMPED "SEILER 6869"

[Signature] 11/24/98
SURVEY BY: DOUGLAS C. SEILER
PROFESSIONAL SURVEYOR #6869
52 1/2 NORTH MAIN STREET
MANSFIELD, OHIO 44902
(419) 525-3644



D. & K. SEITZ
O.R.V. 166, PAGE 404

THE SOUTH LINE OF
THE SE QTR. SEC. 2

TAYLOR ROAD (TWP. HWY. 317)

THE SE CORNER OF
THE SE QTR. SEC. 2

SURVEY PLAT FOR	
BOLIANZ	
PART SE QTR. SEC. 2, T-20, R-18 WASHINGTON TOWNSHIP RICHLAND COUNTY, OHIO	
DATE: NOV. 18, 1998	SCALE: 1"=80'
C:\SC12\WORK\BOLIAN98\983022\JBANKS	