

EDWARD E. & PATRICIA E. YOUNG
D.V.-835 P.-57

WALTER WITSCHI
O.R.V.-423 P.-360
3.000 AC.

O.R.V.-403 P.-994
3.000 AC.

WALTER WITSCHI
O.R.V.-403 P.-994
3.000 AC.

WAYNE L. & SHIRLEY I. MAUGHANS
D.V.-800 P.-311
D.V.-577 P.-433

PARCEL D
2.070 AC.

STEPHEN D. & MICHELLE R. BAILEY
O.R.V.-467 P.-740

WILLIAM R. & JUDY K. MITCHELL
O.R.V.-541 P.-284

PARCEL E
6.459 AC.

MICHAEL WOGERD
O.R.V.-543 P.-644

PARCEL C
6.675 AC.

MATHEW T. & BETSY D. MITCHELL
O.R.V.-541 P.-290

CHARLES H. & KRISTIN R. HOSEY
O.R.V.-541 P.-293

MICHAEL & ELAINE CLAPPER
O.R.V.-467 P.-839

MICHAEL & ELAINE CLAPPER
O.R.V.-543 P.-642

17.138 AC.

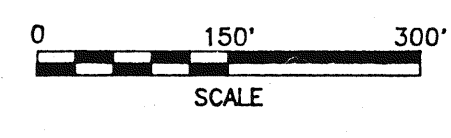
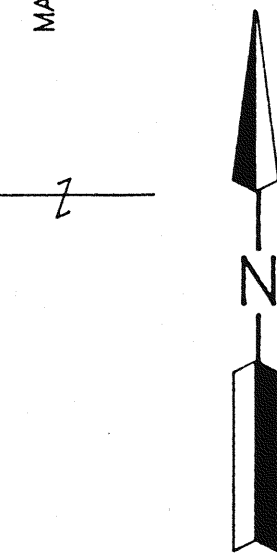
MICHAEL WOGERD
O.R.V.-467 P.-740

PARCEL B
26.947 AC.

PARCEL A
18.290 AC.


PART OF THE SE 1/4 OF
SEC. 19, T-19, R-18,
JEFFERSON TWP.,
RICHLAND CO., OHIO.

- LEGEND**
- IRON PIN FOUND
 - RAILROAD SPIKE FOUND
 - △ P.K. NAIL FOUND
 - ⊠ STONE FOUND
 - RAILROAD SPIKE SET
 - IRON PIN SET, 5/8" DIA. ROD WITH PLASTIC CAP STAMPED "STEVENS 7052"



NEW SURVEY
OF EXISTING PARCEL
TAX MAP APPROVED

NEW SPLIT
TAX MAP APPROVED
TAX MAP APPROVED



Roger L. Stevens
Roger L. Stevens P.S. #7052

DRAWN R.L.S.	CHECKED	SCALE 1" = 150'	DATE 10-7-98
JOB NO SM-1743	SHEET 1	OF 1	

Distances shown hereon are expressed in feet and decimal parts thereof, bearings are to an assumed meridian and are used to express angles only.

CERTIFICATION: I hereby certify that the foregoing survey was prepared from actual field measurements, in accordance with Chapter 4733-37, Ohio Administration Code.