



APPROVED THIS 29 DAY OF July, 1998

[Signature]

JOHN K. HURLOW
WASHINGTON TOWNSHIP
ZONING INSPECTOR



RICHLAND COUNTY
TAX MAP APPROVAL



[Signature]
SURVEYED BY: DOUGLAS C. SEILER
PROFESSIONAL SURVEYOR #6869
52-1/2 NORTH MAIN STREET
MANSFIELD, OHIO 44902
(419) 525-3644

THE NORTH LINE OF
THE SW QTR. SEC. 36

B. & C. MACKENZIE
O.R.V. 384, PAGE 603

THE WEST LINE OF
THE SW QTR. SEC. 36

N 05°13'02" E 411.62'

REF = 3.07'

16.5'

16.5'

N 80°53'39" E 464.71'

DRIVEWAY EASEMENT (DEED VOLUME 80, PAGE 50) AND
UTILITY & DRIVEWAY EASEMENT (O.R.V. 241, PAGE 15)

11.84 ACRES

N 85°03'44" W 1142.99'

H. EICHOF
DEED VOLUME 844, PAGE 703

THE PLACE OF
BEGINNING

N 54°28'48" E 322.62'

REF = 31.23'

A=286.60'
R=1191.86'
Δ=13°46'47"
B=S 22°03'31" E
C=285.91'

S 15°10'08" E 627.20'


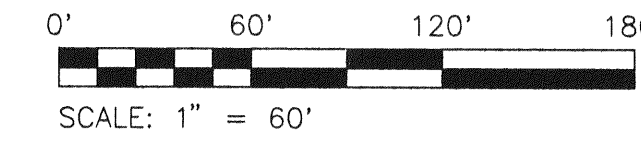
S 15°10'08" E 23.64'

R. & K. HUGHES
O.R.V. 302, PAGE 211

S. L. ECKERT
O.R.V. 445, PAGE 245

POSSUM RUN ROAD (CNTY HWY 320)
S 28°56'55" E 550.23'

REF = 31'



BEARINGS ARE BASED ON
AN ASSUMED MERIDIAN

- ▲ RR SPIKE FOUND
- IRON PIN FOUND
- △ RR SPIKE SET
- ⊕ PK SPIKE SET
- ⊗ IRON PIN SET WITH CAP
STAMPED "SEILER 6869"

J. & M. McDANIEL
O.R.V. 333, PAGE 307

SURVEY PLAT FOR
McDANIEL

PART SW QTR. SEC. 36, T-20, R-18
WASHINGTON TOWNSHIP
RICHLAND COUNTY, OHIO

DATE: JULY 24, 1998 SCALE: 1"=60'

C:\SC12\WORK\JIMCDAN\982989\JEB