


*Approved 6/1/98
Joanne Mumaw
Troy Sup. Zoning*

A. & C. MEYER
DEED VOLUME 843, PAGE 643
(9.9972 ACRES)

R. MOSSHOLDER
O.R.V. 331, PAGE 999




NORTH




BEARINGS ARE BASED ON AN ASSUMED MERIDIAN

- IRON PIN FOUND
- ⊗ IRON PIN SET WITH CAP STAMPED "SEILER 6869"



RICHLAND COUNTY
TAX MAP APPROVAL

Douglas C. Seiler 4/2/98
SURVEYED BY: DOUGLAS C. SEILER
PROFESSIONAL SURVEYOR #6869
52-1/2 NORTH MAIN STREET
MANSFIELD, OHIO 44902
(419) 525-3644



APPROVED THIS _____ DAY OF _____, 1998
D
JOANNE MUMAW
TROY TOWNSHIP
ZONING INSPECTOR

SURVEY PLAT FOR	
MEYER	
PART NE QTR. SEC. 33, T-20, R-19 TROY TOWNSHIP RICHLAND COUNTY, OHIO	
DATE: MAY 8, 1998	SCALE: 1"=80'
C:\SC12\WORK\JMEYER\982966\JEB	