
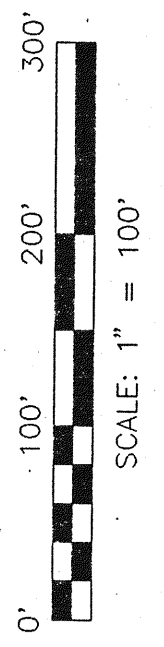


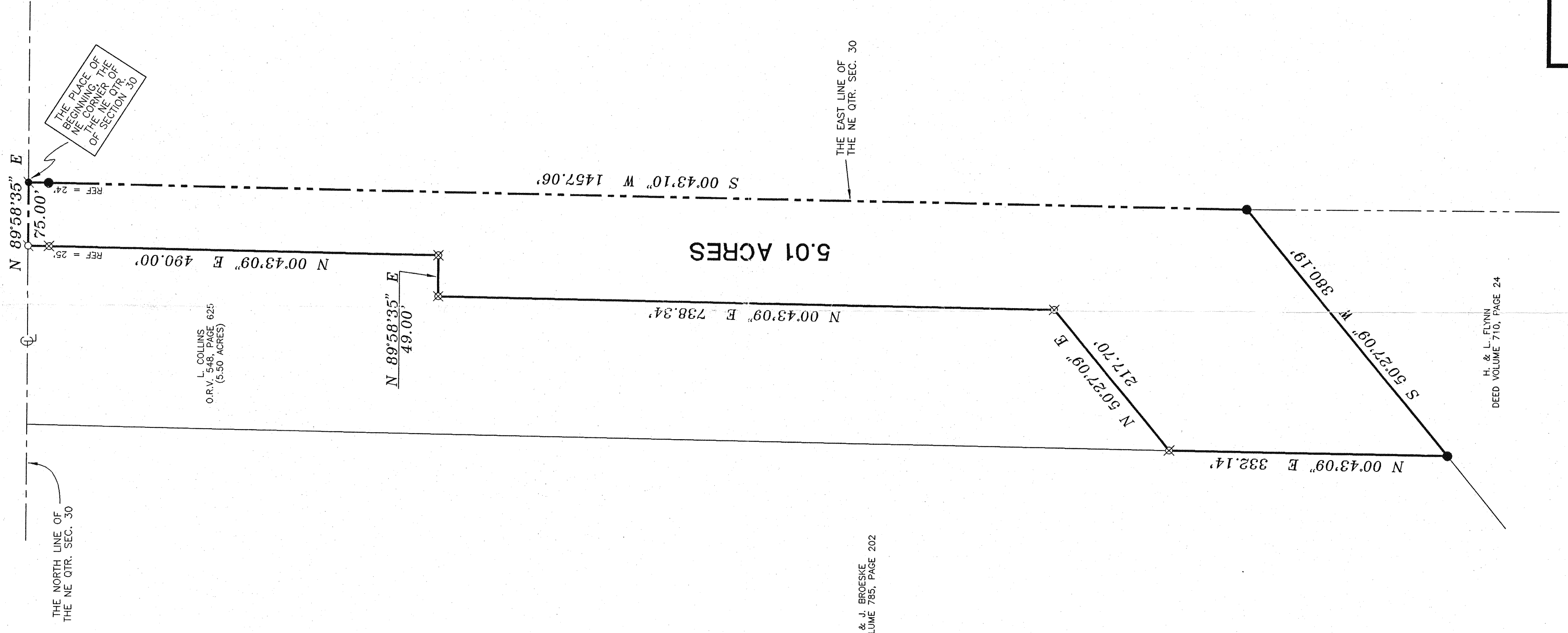
VANDERBILT ROAD  
(TOWNSHIP HIGHWAY 328)




- IRON PIN FOUND
- PK SPIKE FOUND
- ⊘ PK SPIKE SET
- ⊗ IRON PIN SET WITH CAP STAMPED "SEILER 6869"

BEARINGS ARE BASED ON SURVEY D-197 AT THE RICHLAND COUNTY TAX MAP OFFICE.

D. & J. PROSSKE  
DEED VOLUME 785, PAGE 202



APPROVED THIS 7 DAY OF MAY, 1998  
*John K. Hurlow*  
JOHN K. HURLLOW  
WASHINGTON TOWNSHIP  
ZONING INSPECTOR



SURVEYED BY *Douglas C. Seiler*  
DOUGLAS C. SEILER  
PROFESSIONAL SURVEYOR #6869  
52-1/2 NORTH MAIN STREET  
MANSFIELD, OHIO 44902  
(419) 525-3644

SURVEY PLAT FOR	
LINDA COLLINS	
PART NE QTR. SEC. 30, T-20, R-18	
WASHINGTON TOWNSHIP	
RICHLAND COUNTY, OHIO	
DATE: APRIL 28, 1998	SCALE: 1"=100'
C:\SC12\WORK\COLLINS\982955\JEB	