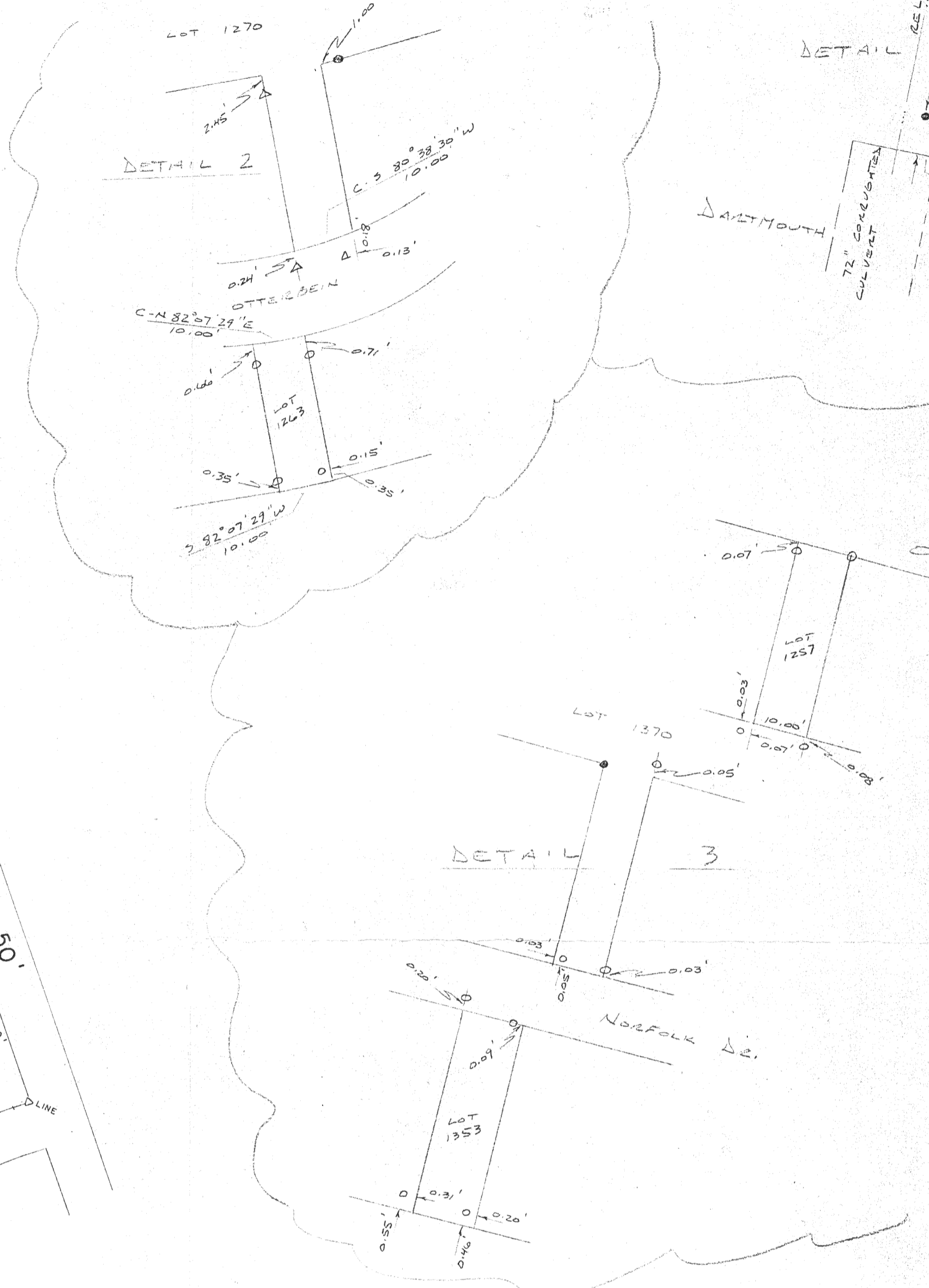
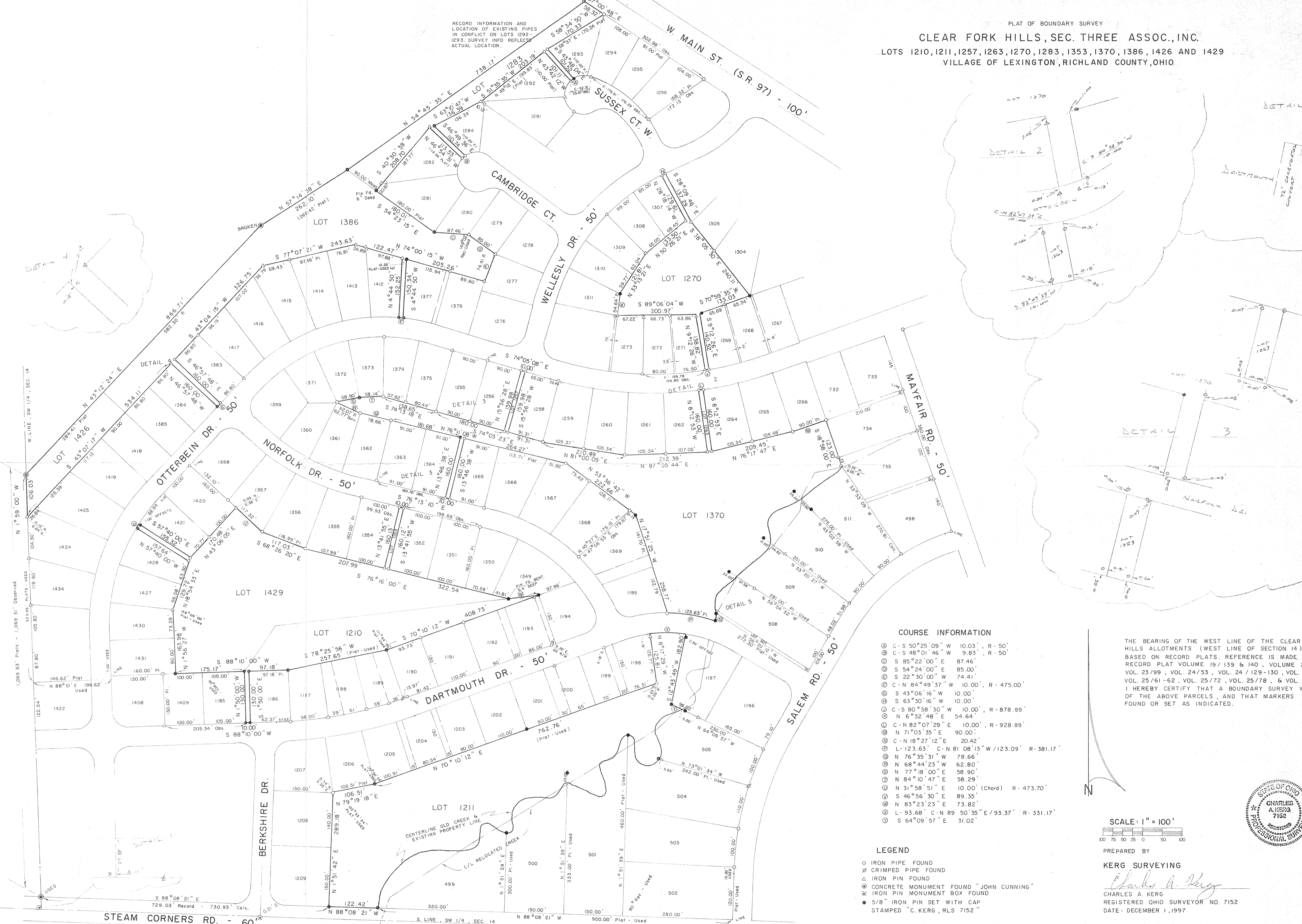


CLEAR FORK HILLS, SEC. THREE ASSOC., INC.
LOTS 1210, 1211, 1257, 1263, 1270, 1283, 1353, 1370, 1386, 1426 AND 1429
VILLAGE OF LEXINGTON, RICHLAND COUNTY, OHIO

RECORD INFORMATION AND
LOCATION OF EXISTING PIPES
IN CONFLICT ON LOTS 1292-
1293. SURVEY INFO REFLECTS
ACTUAL LOCATION.



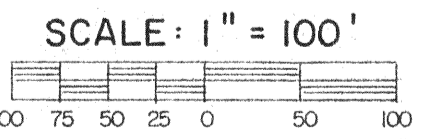
COURSE INFORMATION

- ⊙ C-S 50°25'09" W 10.03', R-50'
- ⊙ C-S 48°01'46" W 9.83', R-50'
- ⊙ S 85°22'00" E 87.46'
- ⊙ S 54°24'00" E 85.00'
- ⊙ S 22°30'00" W 74.41'
- ⊙ C-N 84°49'37" W 10.00', R-475.00'
- ⊙ S 43°06'16" W 10.00'
- ⊙ S 63°30'16" W 10.00'
- ⊙ C-S 80°38'30" W 10.00', R-878.89'
- ⊙ N 6°32'48" E 54.64'
- ⊙ C-N 82°07'29" E 10.00', R-928.89'
- ⊙ N 71°03'35" E 90.00'
- ⊙ C-N 18°27'12" E 20.42'
- ⊙ L-123.63' C-N 81°08'13" W / 123.09' R-381.17'
- ⊙ N 76°35'31" W 78.66'
- ⊙ N 68°44'23" W 62.80'
- ⊙ N 77°18'00" E 58.90'
- ⊙ N 84°10'47" E 58.29'
- ⊙ N 31°58'51" E 10.00' (Chord) R-473.70'
- ⊙ S 46°56'30" E 89.35'
- ⊙ N 83°23'23" E 73.82'
- ⊙ L-93.68' C-N 89°50'35" E / 93.37' R-331.17'
- ⊙ S 64°09'57" E 31.02'

LEGEND

- IRON PIPE FOUND
- ⊗ CRIMPED PIPE FOUND
- △ IRON PIN FOUND
- ⊙ CONCRETE MONUMENT FOUND "JOHN CUNNING"
- ⊙ IRON PIN MONUMENT BOX FOUND
- 5/8" IRON PIN SET WITH CAP STAMPED "C. KERG, RLS 7152"

THE BEARING OF THE WEST LINE OF THE CLEAR FORK HILLS ALLOTMENTS (WEST LINE OF SECTION 14) IS BASED ON RECORD PLATS. REFERENCE IS MADE TO RECORD PLAT VOLUME 19 / 139 & 140, VOLUME 20 / 44 VOL. 23 / 99, VOL. 24 / 53, VOL. 24 / 129-130, VOL. 24 / 14 VOL. 25 / 61-62, VOL. 25 / 72, VOL. 25 / 78, & VOL. 25 / 116. I HEREBY CERTIFY THAT A BOUNDARY SURVEY WAS MADE OF THE ABOVE PARCELS, AND THAT MARKERS WERE FOUND OR SET AS INDICATED.



SCALE: 1" = 100'

PREPARED BY

KERG SURVEYING

Charles A. Kerg
REGISTERED OHIO SURVEYOR NO. 7152
DATE: DECEMBER 1, 1997

