

**UTILITY STATEMENT**

THE UNDERGROUND UTILITIES SHOWN HAVE BEEN LOCATED FROM FIELD SURVEY INFORMATION AND EXISTING DRAWINGS. THE SURVEYOR MAKES NO GUARANTEE THAT THE UNDERGROUND UTILITIES SHOWN COMPRISE ALL SUCH UTILITIES IN THE AREA, EITHER IN SERVICE OR ABANDONED. THE SURVEYOR FURTHER DOES NOT WARRANT THAT THE UNDERGROUND UTILITIES SHOWN ARE IN THE EXACT LOCATION INDICATED ALTHOUGH HE DOES CERTIFY THAT THEY ARE LOCATED AS ACCURATELY AS POSSIBLE FROM INFORMATION AVAILABLE. THE SURVEYOR HAS NOT PHYSICALLY LOCATED THE UNDERGROUND UTILITIES.

**LEGEND**

- - 5/8" DIA. x 30" REBAR SET WITH PLASTIC CAP STAMPED "RICHLAND ENG. RLS 7209".
- - IRON PIN FOUND
- ⊕ - RAILROAD SPIKE FOUND
- ⊙ - TELEPHONE POLE
- ⊕ - POWER AND TELEPHONE POLE
- T— - UNDERGROUND TELEPHONE
- SF— - STORM SEWER
- SS— - SANITARY SEWER

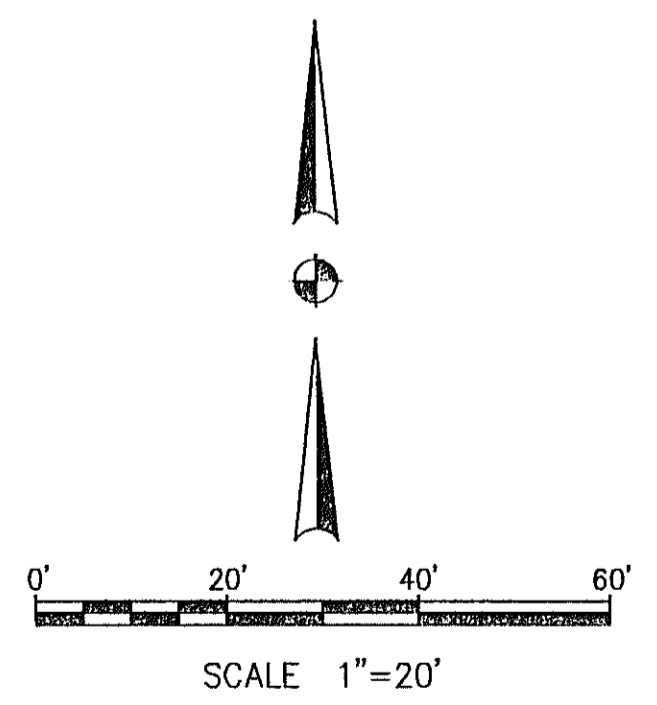

\* BEARINGS ARE BASED ON PARK AVENUE WEST BEARING BEING SOUTH 89°52'12" EAST AS CALLED FOR IN A SURVEY BY LARRY BLUNK AND RECORD AS DRAWING B 322.

O.U.P.S. REFERENCE No. 521 016 032  
REFERENCE No. 521 016 033

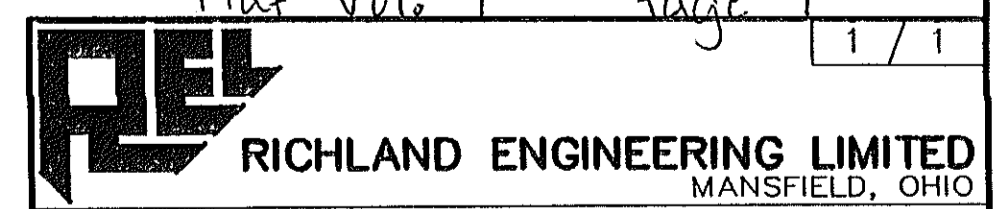
NOTE: NO GAS COMPANY REPRESENTATIVES RESPONDED.

*Robert J. McAuley*  
ROBERT J. McAULEY  
RLS 7209

5 June 1977  
DATE



Plat Vol. 4 Page 9



**SITE PLAN FOR THE ELKS CLUB**

BEING A PART OF LOT NUMBER 2070 OF THE CONSECUTIVELY NUMBERED LOTS OF THE CITY OF RICHLAND, COUNTY OF RICHLAND, STATE OF OHIO

| DESIGNED | DRAWN | TRACED | CHECKED | REVIEWED | DATE | REVISED |
|----------|-------|--------|---------|----------|------|---------|
|          |       |        |         |          |      |         |

JOB No. 97046 DATE 6/5/97 DRAWN BY RMC:KH