


D. A. NEER
DEED VOLUME 597, PAGE 628

D. A. NEER
DEED VOLUME 597, PAGE 628

- ▲ RR SPIKE FOUND
- PK SPIKE SET
- ⊗ IRON PIN SET WITH CAP
STAMPED "SEILER 6869"

BEARINGS ARE BASED ON
O.R.V. 326, PAGE 431



Douglas C. Seiler 4/17/97
 SURVEYED BY: DOUGLAS C. SEILER
 PROFESSIONAL SURVEYOR #6869
 52-1/2 NORTH MAIN STREET
 MANSFIELD, OHIO 44902
 (419) 525-3644

THE PLACE OF
BEGINNING

N 85°12'16" E
158.99'

REF. = 45'

THE NORTH LINE OF
THE NW QTR. SEC. 4

S 49°36'06" E 286.45'

S 56°56'09" E
12.34'

REF. = 25'

SWIGART ROAD
(TWP. HWY. 322)

4.00 ACRES

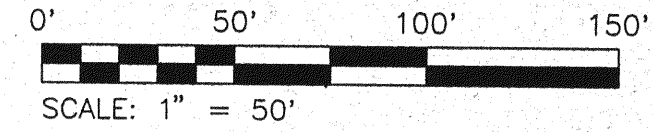
(3.84 ACRES)

N 05°42'43" W 547.90'


S 05°42'43" E 351.25'

(0.16 ACRE)


S 85°12'16" W 353.36'




NORTH



D. A. NEER
DEED VOLUME 512, PAGE 329



RICHLAND COUNTY
TAX MAP
APPROVALS



SURVEY PLAT FOR	
NEER	
PART NW QTR. SEC. 4, T-21, R-17 WORTHINGTON TOWNSHIP RICHLAND COUNTY, OHIO	
DATE: APRIL 9, 1997	SCALE: 1"=50'
F:\SC12\WORK\NEER\972828\JEB	