

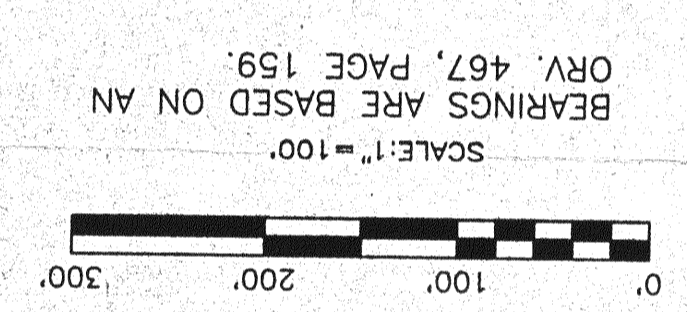


DATE: AUG. 11, 1997
 SCALE: 1"=100'
 DRWG. No: C972879
 SURVEY PLAT FOR PROPERTY TRANSFER
 ELLIS to SAMPSON
 RICHLAND COUNTY, OHIO
 FRANKLIN TOWNSHIP
 PT. N.E. 1/4 SECTION 21, T-22N, R-18W

- 5/8" REINFORCING RODS SET WITH I.D. CAPS "SEILER #6869"
- ⊗ P. K. SPIKE SET
- METAL FENCE POST FOUND
- WOODEN FENCE POST FOUND
- IRON PIN FOUND
- ◆ P. K. SPIKE FOUND



SURVEY BY: DOUGLAS C. SEILER
 PROFESSIONAL SURVEYOR #6869
 52-1/2 NORTH MAIN STREET
 MANSFIELD, OHIO 44902
 (419) 525-3644
 8/14/97



BEARINGS ARE BASED ON AN ORV. 467, PAGE 159.
 SCALE: 1"=100'

THE PLACE OF BEGINNING

EAST LINE N.E. 1/4 SECTION 21

N.E. CORNER N.E. 1/4 SECTION 21

NORTH LINE N.E. 1/4 SECTION 21

SURVEYED FOR TRANSFER 11.08 ACRES

E:\sc12\WORK\SAMPSON

* PER ORV 467, PAGE 159

E. & J. STEVENS ORV. 338, PAGE 575

A. & E. SCHUSTER VOL. 587, PAGE 73

E. RIDER VOL. 817, PAGE 481

G. & M. BOARDMAN VOL. 578, PAGE 272

R. & M. YARGER VOL. 752, PAGE 674

VOL. 819, PAGE 656

C. MILLER VOL. 720, PAGE 398

G. I. DICK ORV. 348, PAGE 372