


N 00° 00' 00" W



D. & J. BERRY
DEED VOLUME 325, PAGE 93


- ▲ RR SPIKE FOUND
- △ RR SPIKE SET
- PK SPIKE SET
- ⊗ IRON PIN SET WITH CAP
- ⊗ STAMPED "SELLER 6869"

BEARINGS ARE BASED ON
O.R.V. 118, PAGE 68

APPROVED THIS 1 DAY OF APR, 1997.

WILLIAM ERDENBERGER
MONROE TOWNSHIP
ZONING INSPECTOR

William A. Erdengerger
Monroe Township
Zoning Inspector



SURVEYED BY Douglas C. Selinger 7/1/97
DOUGLAS C. SELINGER #68869
PROFESSIONAL SURVEYOR
52-1/2 NORTH MAIN STREET
MANSFIELD, OHIO 44902
(419) 525-3644

VILLAGE OF LUCAS
DEED VOLUME 207, PAGE 528

S 88°37'44" E 380.00'

11.44 ACRES

S 00°04'34" W 1233.06'

N 00°20'02" E 1370.14'

D. & J. HOOPER
DEED VOLUME 897, PAGE 14

D. & L. ATKINS
DEED VOLUME 888, PAGE 748

J. RENOLDS
O.R.V. 570, PAGE 196

A. & R. BOOTH
O.R.V. 423, PAGE 67

G. & B. BERRY
DEED VOLUME 980, PAGE 189

THE EAST LINE OF
THE NE QTR. SEC. 17

MOFFETT ROAD (CNTY. HWY. 330)

N 00°38'21" E 1017.89'

S 67°40'41" W 489.87'

S 71°40'10" W 40.43'

S 71°40'10" W 40.43'



S 71°40'10" W 406.89'

(TWP. HWY. 139)

BERRY ROAD

THE PLACE OF
THE BEGINNING

THE SE CORNER OF
THE NE QTR. SEC. 17



SURVEY PLAT FOR	
BERRY	
PART NE QTR. SEC. 17, T-22, R-17	
MONROE TOWNSHIP	
RICHLAND COUNTY, OHIO	
DATE: JUNE 30, 1997	SCALE: 1" = 100'
F:\SC12\WORK\DBERRY\972858\JEB	