

NEW STATE  
TAX MAP APPROVED  
PLAN 158691

HIGHLAND COUNTY  
PLANNING AND  
APPROVALS

FOR SURVEY  
OF EXISTING PARCEL  
TAX MAP APPROVED  
PLAN 158691


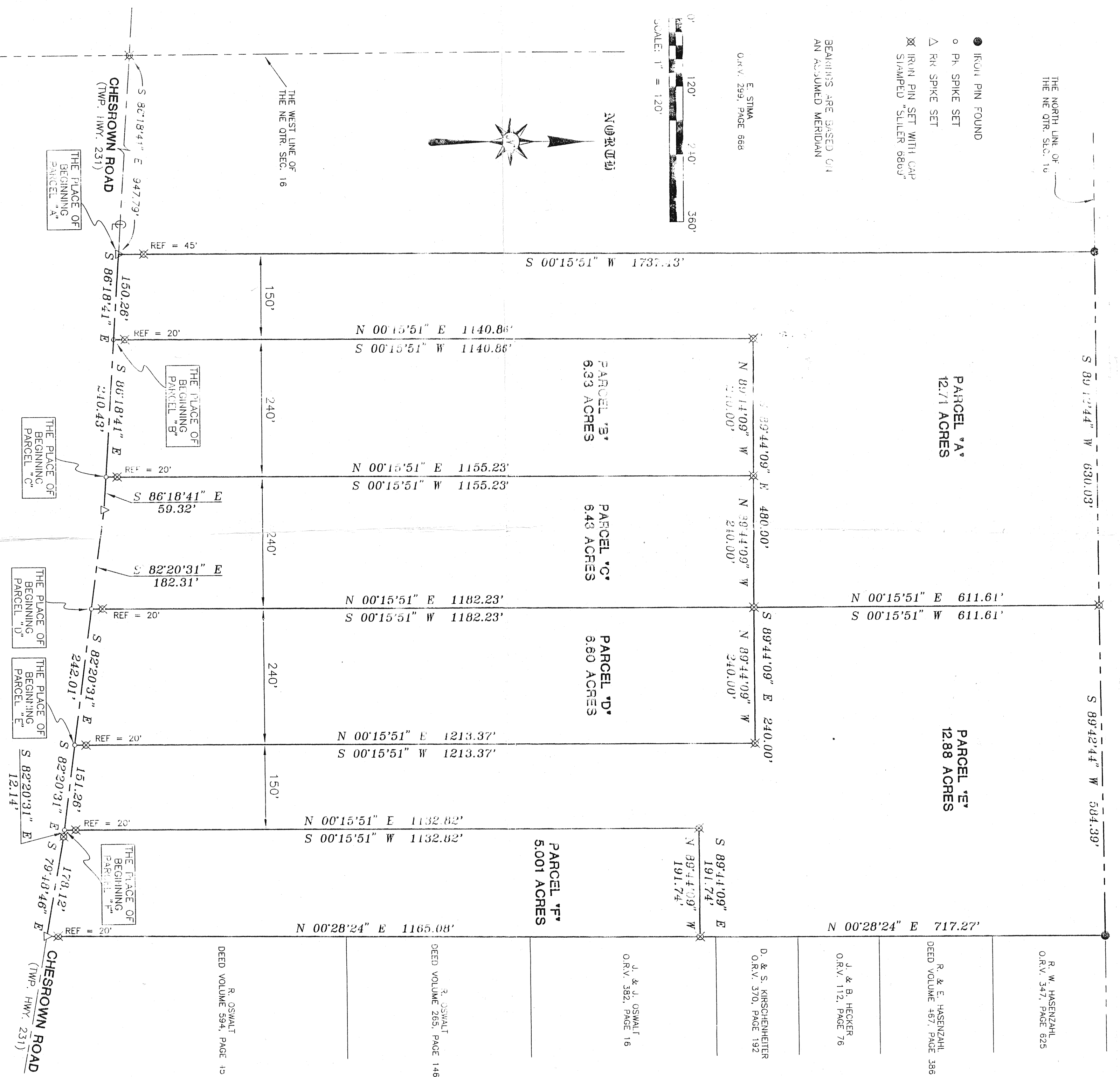

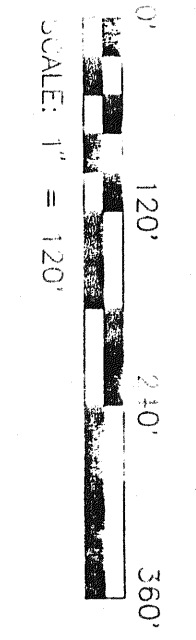
APPROVED THIS 25<sup>th</sup> DAY OF April, 1997  
*William J. Nolen*  
WILSON NOLEN  
FRANKLIN TOWNSHIP ZONING INSPECTOR

THE NORTH LINE OF  
THE NE QTR. SEC. 16

- IRON PIN FOUND
- Pk. SPIKE SET
- △ Rk. SPIKE SET
- ⊗ IRON PIN SET WITH CAP  
STAMPED "SILVER 9880"

BEARINGS ARE BASED ON  
AN ASSUMED MERIDIAN

E. SIMMA  
O.R.V. 299, PAGE 688



SURVEYED BY: *Douglas C. Seller* 61797  
DOUGLAS C. SELLER  
PROFESSIONAL SURVEYOR #6869  
52-1/2 NORTH MAIN STREET  
MANSFIELD, OHIO 44902  
(419) 525-3644

THE MANSFIELD CITY PLANNING COMMISSION  
"The planter, grantee and all subsequent owners  
of realties taking title from, under or through the  
planter, grantee or any of the above shall be in conformity with  
the provisions of the zoning ordinance in effect at the time of the  
granting of the same." (Municipal Code, Section 1501.01)

APPROVED BY THE MANSFIELD CITY PLANNING COMMISSION,  
NO FEE REQUIRED.  
*James J. ...*  
JAMES J. ...  
MANSFIELD CITY PLANNING COMMISSION  
1597

SURVEY PLAT FOR  
COUNTRYTME INC.  
PART NE QTR. SEC. 16, T-22, R-18  
FRANKLIN TOWNSHIP  
RICHLAND COUNTY, OHIO  
DATE: MARCH 24, 1997 SCALE: 1" = 120'  
C:\SCT12\WORK\CNTYTME\972812\JEB

R. OSWALT  
DEED VOLUME 594, PAGE 13

R. OSWALT  
DEED VOLUME 285, PAGE 146

J. & J. OSWALT  
O.R.V. 382, PAGE 19

D. & S. KIRSCHENHETER  
O.R.V. 370, PAGE 192

J. & B. HECKER  
O.R.V. 112, PAGE 76

R. & E. HASENZAHL  
DEED VOLUME 497, PAGE 388

R. W. HASENZAHL  
O.R.V. 347, PAGE 525