
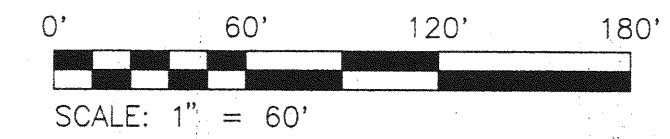


APPROVED THIS 21ST DAY OF April, 1997

Chris Brown
CHRIS BROWN
CITY OF SHELBY ENGINEER

KANNEY
DEED VOLUME 745, PAGE 187



K. J. KLEMAN
DEED VOLUME 725, PAGE 31

L. KUHN
DEED VOLUME 219, PAGE 472

N 00°21'49" E 686.11'
(J. & M. SLONE DEED VOLUME 745, PAGE 26 0.55 ACRE)

PARCEL 'B'
3.82 ACRES

PARCEL 'A'
4.00 ACRES

J. & M. SLONE
O.R.V. 244, PAGE 801
(3.27 ACRES)

J. & M. SLONE
O.R.V. 244, PAGE 801
(4.00 ACRES)

RICHLAND COUNTY
TAX MAP APPROVALS
LAN 4-22-97

RICHLAND COUNTY
TAX MAP APPROVALS

NEW SURVEY
OF EXISTING PARCEL
TAX MAP APPROVED
EAS 4-22-97
DATE

- ▲ RR SPIKE FOUND
- IRON PIN FOUND
- PK SPIKE FOUND
- PK SPIKE SET
- ⊗ IRON PIN SET WITH CAP STAMPED "SEILER 6869"

BEARINGS ARE BASED ON AN ASSUMED MERIDIAN

THE SOUTH LINE OF THE SE QTR. SEC. 18

REF. = 25'

THE PLACE OF BEGINNING PARCEL "B"

REF. = 25'

THE PLACE OF BEGINNING PARCEL "A"

REF. = 25'

THE SE CORNER OF THE SE QTR. SEC. 18

134.73' 40.10'


N 89°02'18" W 245.93'

N 89°02'18" W 258.32'

N 89°02'18" W 1658.82'

DININGER ROAD (TWP. HWY. 62)

STATE ROUTE 61



Douglas C. Seiler 4/23/97
SURVEYED BY: DOUGLAS C. SEILER
PROFESSIONAL SURVEYOR #6869
52-1/2 NORTH MAIN STREET
MANSFIELD, OHIO 44902
(419) 525-3644

SURVEY PLAT FOR	
J. & M. SLONE	
PART SE QTR. SEC. 18, T-23, R-19 PLYMOUTH TOWNSHIP RICHLAND COUNTY, OHIO	
DATE: APRIL 16, 1997	SCALE: 1"=60'
C:\SC12\WORK\SLONE\972829\JEB	