


RICHLAND COUNTY
TAX MAP
APPROVALS



NORTH LINE
N.E. 1/4 SECTION 18

N.E. CORNER
N.E. 1/4 SECTION 18

HANLEY ROAD (COUNTY HIGHWAY #139)
N 87°27'23" W 841.31'

THE PLACE OF
BEGINNING

N 87°27'23" W
145.11'

N 28°57'52" W
265.05'

(0.76 ACRES)

J. & E. SLAYTON
VOL. 253, PAGE 33

S 02°00'00" W
752.33'

(0.76 ACRES)

J. & E. SLAYTON
VOL. 678, PAGE 169

5.01 ACRES
TOTAL

30.1'

N 03°51'40" W 575.37'

(3.48 ACRES)

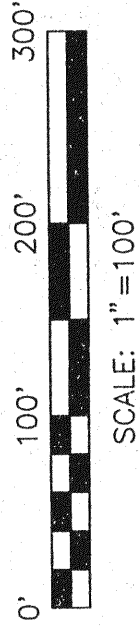

(0.01 ACRES)

S 79°51'22" E 343.70'

J. & E. SLAYTON
VOL. 713, PAGE 196

J. & E. SLAYTON
VOL. 758, PAGE 610

NORTH



BEARINGS ARE BASED ON AN ASSUMED
MERIDIAN AND ARE INTENDED TO BE USED
FOR ANGULAR DETERMINATION ONLY.

- ▽ P.K. SPIKE FOUND
- ▼ P.K. SPIKE SET
- 5/8" Ø REINFORCING RODS SET
WITH CAPS MARKED "SEILER #6869"


The grantor, grantee and all subsequent owners of the premises taking title from, under or through the grantor or grantee agree that any use or improvement made on this land shall be in conformity with all existing valid zoning, platting, health, or other lawful rules and regulations.

THE MANSFIELD CITY PLANNING COMMISSION

APPROVED BY THE MANSFIELD CITY PLANNING COMMISSION
NO PLAT REQUIRED
SECRETARY, PLANNING COMMISSION
DATE: 4-13-97

APPROVED THIS 11 DAY OF April, 1997

JOHN K. HURLOW
WASHINGTON TOWNSHIP
ZONING INSPECTOR



Douglas C. Seiler 4/16/97

SURVEYED BY: DOUGLAS C. SEILER
PROFESSIONAL SURVEYOR #6869
52-1/2 NORTH MAIN STREET
MANSFIELD, OHIO 44902
(419) 525-3644

SURVEY PLAT FOR	
SLAYTON	
PT. N.E. 1/4 SECTION 18, T-20, R-18 WASHINGTON TOWNSHIP RICHLAND COUNTY, OHIO	
DATE: APRIL 7, 1997	SCALE: 1"=100'
DRWG. No: C972823	DRWN. BY: JAA