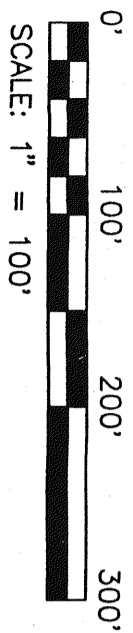



North Arrow



- IRON PIN FOUND
- HIGHWAY MONUMENT FOUND
- △ RR SPIKE SET
- ⊗ IRON PIN SET WITH CAP STAMPED "SEILER 6869"

BEARINGS ARE BASED ON STATE HIGHWAY PLANS FOR INTERSTATE 71

RICHLAND COUNTY
TAX MAP
APPROVALS



M. & P. SMITH
DEED VOLUME 636, PAGE 299

DR. ELIZABETH REED
DEED VOLUME 636, PAGE 302

McBRIDE ROAD (TWP. HWY. 297)

N 00°48'29" W 973.80'

N 89°11'31" E 920.85'

TOTAL 17.65 ACRES

(13.59 ACRES)

INTERSTATE HIGHWAY 71 R/W LINE
(4.06 ACRES)

S 42°49'47" W 733.61'

S 01°28'29" E 446.62'

INTERSTATE HIGHWAY 71 CENTERLINE


THE PLACE OF THE BEGINNING

THE SW CORNER OF THE SW QTR. SEC. 20

S 89°42'01" W 419.80'

CENTERLINE STATION 458 + 00

THE SOUTH LINE OF THE SW QTR. SEC. 20



SURVEYED BY: *Douglas C. Seiler* 3/31/97
PROFESSIONAL SURVEYOR #6869
52-1/2 NORTH MAIN STREET
MANSFIELD, OHIO 44902
(419) 525-3644

NEW SPLIT TAX MAP APPROVED
DATE 3/31/97

APPROVED THIS 25 DAY OF MARCH, 1997

DEAN BLAMER
MIFFLIN TOWNSHIP
ZONING INSPECTOR

"...the grantor, grantee and all subsequent owners of assigns taking title from, under or through the grantor or grantee agrees that any use or improvement made on this land shall be in conformity with all existing valid zoning, platting, health, or other lawful rules and regulations."

THE MANSFIELD CITY PLANNING COMMISSION

APPROVED BY THE MANSFIELD CITY PLANNING COMMISSION, NO PLAT REQUIRED.

SIGNATURE: *[Signature]*
SECRETARY, CITY PLANNING COMMISSION:
DATE: 3/24/97

SURVEY PLAT FOR

HART

PART SW QTR. SEC. 20, T-23, R-17
MIFFLIN TOWNSHIP
RICHLAND COUNTY, OHIO

DATE: MARCH 14, 1997 SCALE: 1" = 100'

C:\SC12\WORK\HART\972814\JEB